



FLOOD CONTINGENCY PLAN

2024-25

KAMRUP, AMINGAON



CONTENTS

CHAPTER		PAGE NO.
1	OVERVIEW OF KAMRUP DISTRICT	1
1.1	GENERAL DESCRIPTION OF THE DISTRICT	1
1.2	LOCATION	1
1.3	AREA AND POPULATION	1
1.4	ADMINISTRATIVE UNITS	1
1.5	TOPOGRAPHY	1
1.6	RIVERS	1
1.7	NATIONAL HIGHWAYS	1
2	CLIMATIC CONDITION OF THE DISTRICT	2
2.1	CLIMATE	2
2.2	HUMIDITY	2
2.3	TEPERATURE	2
2.4	RAINFALL	2
2.5	RAIN RECORDING STATIONS	2
2.6	RIVER WATER LEVEL READINGS THROUGH GAUGE STATIONS	2
3	FLOOD PROFILE OF THE DISTRICT	3
3.1	FLOOD IN KAMRUP DISTRICT	3
3.2	HISTORY OF FLOODS IN KAMRUP DISTRICT	3
3.3	FLOOD VULNERABILITY OF KAMRUP DISTRICT	3-4
3.4	FLOOD CONTROL EFFORTS SINCE INDEPENDENCE	4
3.5	EARLY WARNING INFORMATION DISSEMINATION	4
3.6	DISTRICT EMERGENCY CONTROL ROOM	4-6
3.7	FLOW CHART AMONG REVENUE CONTROL ROOM, DEOC AND SITE OPERATION CENTER	7
3.8	SCOPE OF WORK OF THE DEOC	8
3.9	EARLY WARNING DISSEMINATION	9
3.10	DIAGRAM OF RESPONSIBILITIES OF THE DEOC STAFF	10
3.11	WARNING OR OCCURRENCE OF DISASTER	10
3.12	INCIDENT RESPONSE SYSTEM	10
3.13	SUGGESTED PERFORMA FOR “IN” MESSAGE	11
3.14	SUGGESTED PERFORMA FOR “OUT” MESSAGE	11
3.15	ARRANGEMENTS IN DISTRICT EMERGENCY OPERATION CENTRE (DEOC)	11
3.16	COMMUNICATION ROOM	11
3.17	ROLE OF ZONAL AND ADDL.-ZONAL OFFICER (CIRCLE	12

	OFFICER & BDOS ETC)	
	CIRCLE WISE FLOOD PREPAREDNESS PLAN OF KAMRUP DISTRICT	
4.1	NAGARBERA REVENUE CIRCLE	13
4.1.1	INTRODUCTION	14
4.1.2	CIRCLE PROFILE: A BRIEF INTRODUCTION	14
4.1.3	LAND TOPOGRAPHY	14
4.1.4	FLOOD PROFILE	15
4.1.5	NAME & LOCATION OF THE PROPOSED RELIEF CAMP	15-16
4.1.6	RAISED CATTLE FIELD	16
4.1.7	HEALTH SERVICE	16
4.1.8	MOTORABLE ROADS	17
4.1.9	FOR PROPER CO-ORDINATION, ALL THE CONCERNED DEPARTMENTS ARE CONNECTED:	17-19
4.1.10	DIVISION OF THE CIRCLE INTO ZONES FOR BETTER CO-ORDINATION	19
4.1.11	FLOOD HAZARD ZONES IN NAGARBERA REV. CIRCLE	19
4.1.12	GPS CORODINATS OF THE FLOOD PRONE AREAS	20-21
4.1.13	LIST OF GAONBURAH UNDER NAGARBERA REV. CIRCLE	21
4.1.14	LIST OF VILLAGES LIKELY TO BE AFFECTED BY FLOOD WITH POPULATION	21
4.1.15	LIST OF COUNTRY BOAT AND MACHINE BOAT OWNER	22
4.1.16	CONTROL ROOM	23
4.1.17	RESCUE PLAN	23
4.1.18	DUTIES OF DEPTT AFTER FLOOD	24
4.2	CHAMARIA REV. CIRCLE	25
4.2.1	FLOOD PROFILE OF THE CIRCLE	25
4.2.2	A BRIEF REPORT ON DAMAGE AND LOSS CAUSED BY THE FLOOD IN THE YEAR, 2014	25
4.2.3	IDENTIFICATION AND CLASSIFICATION OF FLOOD AREA	26-28
4.2.4	RESCUE OPERATION	28-33
4.2.5	NAME OF E/BOAT OWNER	34
4.2.6	COUNTRY BOAT	35
4.2.7	NAME OF TRACTOR OWNER	35
4.2.8	LIST OF PETROL DEPOT	38
4.2.9	LIST OF NGOS UNDER CHAMARIA REVENUE CIRCLE	38
4.2.10	LIST OF GODOWNS IDENTIFIED FOR STORAGE OF G/R ETC	39
4.2.11	LIST OF STATE VETERINARY DISPENSARY AND HEALTH CENTRE	39
4.2.12	HEALTH CENTRE	39
4.2.13	LIST OF RAISED PLATFORMS	39

4.2.14	NAME OF MEMBER WITH DESIGNATION AND PHONE NUMBERS OF CIRCLE DISASTER MANAGEMENT COMMITTEE	39
4.2.15	ALLOTMENT OF FUND	40
4.2.16	ROLE OF VARIOUS LINE DEPARTMENT IN FLOOD MANAGEMENT	40-43
4.3	BOKO REV. CIRCLE	43
4.3.1	LAND RECORD PARTICULARS	44
4.3.2	LIST OF VILLAGES	44-47
4.3.3	LIST OF VULNERABLE VILLAGES	47
4.3.4	A BRIEF HISTORY OF FLOODS	48
4.3.5	LIST OF HIGH LAND WHERE LIVESTOCKS CAN BE KEPT	48
4.3.6	LIST OF PUBLIC INSTITUTIONS WHERE CAMPS CAN BE ARRANGED	48
4.3.7	ZONES & SECTORS	49-50
4.3.8	CONTROL ROOM	51-52
4.3.9	LIST OF PETROL DEPOT	52
4.3.10	LIST OF BOAT OWNER	52
4.3.11	LIST OF AMBULANCE AVAILABLE	52
4.3.12	LIST OF GAONBURAH	52-54
4.3.13	DETAILS OF VETERINARY SURGEONS	54
4.3.14	DETAILS OF GAON PANCHAYAT SAMABAY SAMITTEE	54
4.3.15	DIFFERENT OFFICES UNDER BOKO REVENUE CIRCLE	54
4.3.16	IMPORTANT PHONE NO	55
4.3.17	LIST OF MO I/C UNDER BOKO BPHC	55
4.3.18	MPW (M) UNDER BOKO BPHC	56
4.3.19	NAME OF SUB CENTER UNDER BOKO BPHC	56-58
4.3.20	RESCUE PLAN	58
4.3.21	DUTIES OF DEPARTMENTS AFTER FLOOD	58
4.4	GOROIMARI REV. CIRCLE	59
4.4.1	CIRCLE PROFILE	60
4.4.2	IDENTIFICATION AND CLASSIFICATION OF FLOOD AREA	60
4.4.3	VERY VULNERABLE	60-63
4.4.4	VULNERABLE	63-65
4.4.5	RESCUE OPERATION	65
4.4.6	SHELTER AND ESTABLISHMENT OF RELIEF OPERATION	66
4.4.7	RELIEF CAMPS IDENTIFIED FOR CATTLE ARE SHOWN BELOW	66-67
4.4.8	STOCK OF FOOD	67
4.4.9	ROLE OF VARIOUS ORGANISATION/LINE DEPARTMENT IN	67-69

	FLOOD MANAGEMENT	
4.4.10	REQUIREMENT OF VEHICLE, BOAT ETC	69
4.4.11	REPORT OF SURVEY OF CHAR VILLAGES	69-70
4.4.12	CIRCLE LEVEL RELIEF CUM DISASTER MANAGEMENT COMMITTEE (CDMC) MEMBERS	70
4.4.13	LIST OF GAONBURAS AND CONTACT NO	70-73
4.4.14	LIST OF BOAT OWNERS AND TRACTOR OWNERS	73-76
4.4.15	LIST OF LR STAFF	76
4.4.16	OFFICER AND OTHER EMPLOYEES OF GOROIMARI CIRCLE	72
4.4.17	DETAILS OF OTHER OFFICERS	72-73
4.5	CHHAYGAON REV. CIRCLE	80-89
4.5.1	CIRCLE PROFILE	
4.5.2	FLOOD PRONE AREA	
4.5.3	LIST OF VILLAGES WHICH ARE VERY VULNERABLE TO FLASH FLOOD	
4.5.4	LIST OF VILLAGES WHICH ARE VERY VULNERABLE TO FLASH FLOOD	
4.5.5	RELIEF CAMPS/HIGH LANDS (MOUZA WISE)	
4.5.6	LIST OF BOAT OWNERS (MOUZA WISE)	
4.5.7	UNDER BONGAON MOUZA	
4.5.8	NAME & LOCATION OF PETROL PUMPS	
4.5.9	NAME ADDRESS & PH NOS OF OFFICIALS OF MEDICAL, VETERINARY, PWD, AGRICULTURE, POLICE, PHE DEPARTMENT	
4.5.10	HEALTH CENTRE AVAILABLE	
4.5.11	ROLE OF VLMCC	
4.5.12	ROLE OF FIELD OFFICER	
4.5.13	VETERINARY CENTRE	
4.5.14	VETERINARY STAFF	
4.5.15	CIRCLE LEVEL DISASTER MANAGEMENT COMMITTEE. (CDMC)	
4.6	PALASHBARI REVENUE CIRCLE	89-111
4.6.1	PALASHBARI REVENUE CIRCLE AT A GLANCE	
4.6.2	RISK ASSESMENT	
4.6.3	DETAILS OF APPROACHES TO THE VULNERABLE AREAS	
4.6.4	RESOURCE ASSESSMENT	
4.6.5	LINE DEPARTMENTS	
4.6.6	FOR CAST OF FLOOD	
4.6.7	PRECAUTIONS TO BE TAKEN AND PREPARATIONS FLOOD	
4.6.8	FLOOD CONTROL CELL	
4.6.9	HEALTH CELL (MEDICAL /PHE/ ANGANWADI)	
4.6.10	RELIEF CAMPS	

4.6.11	RELIEF DISTRIBUTION	
4.6.12	RESCUE AND EVACUATION	
4.6.13	PREVENTION OF EROSION	
4.6.14	MEDICAL AND HEALTH FACILITIES	
4.6.15	DAMAGE ASSESSMENT	
4.6.16	RECONSTRUCTION OF ROADS AND OTHER INFRASTRUCTURE DESTROYED BY FLOODS	
4.6.17	IMPORTANT CONTACT NUMBERS UNDER PALASBARI REVENUE CIRCLE	
4.6.18	NAME OF THE LAT MANDAL AND SK OF PALASBARI REVENUE CIRCLE	
4.6.19	NAME OF VARIOUS LINE DEPARTMENT	
4.6.20	OWNERS OF BOATS, JCBS & TRACTORS	
4.6.21	REQUIREMENT OF VEHICLES AND NON CONVENTIONAL MEANS OF TRANSPORT	
4.6.22	ADMINISTRATIVE STRUCTURE	
4.7	NORTH GUWAHATI REV. CIRCLE	112-126
4.7.1	INTRODUCTION	
4.7.2	LIST OF VULNERABLE VILLAGES WHERE THERE IS PROBABILITY OF FLOOD ALONG WITH NAMES AND CONTACT NO OF LOT MANDALS AND GAONBURAH AND ALSO LIST OF PROPOSED RELIEF CAMPS ALONG WITH NAME AND CONTACT NO. OF CAMP IN-CHARGE	
4.7.3	LIST OF IMPORTANT WITH OFFICE NAME & CONTACT NOS DURING FLOOD SEASON	
4.7.4	LIST OF RESOURCE INVENTORY (MACHINE & COUNTRY BOATS)	
4.7.5	DETAILS OF ZONES/SUB-ZONES AND LIST OF SECTORS	
4.7.6	DUTIES & RESPONSIBILITIES OF ZONAL OFFICERS	
4.7.7	DUTIES & RESPONSIBILITIES OF SUB-ZONAL OFFICERS	
4.7.8	DUTIES & RESPONSIBILITIES OF SECTOR OFFICERS	
4.7.9	POPULATION IN EACH REVENUE VILLAGE	
4.8	HAJO REV. CIRCLE	127-138
4.8.1	HAJO REV. CIRCLE AT A GLANCE	
4.8.2	ZONE	
4.8.3	CIRCLE LEVEL RELIEF COMMITTEE	
4.8.4	VILLAGE LEVEL RELIEF COMMITTEES	
4.8.5	RELIEF ITEMS REQUIRED DURING FLOODS	
4.8.6	FLOOD RELATED INFORMATION OF HAJO REV. CIRCLE	
4.8.7	RELIEF CAMPS	
4.8.8	MOUZA WISE LIST OF LOT MANDALS	
4.8.9	MACHINE BOATS	

4.8.10	COUNTRY BOATS	
4.9	KAMALPUR REV. CIRCLE	139-157
4.9.1	INTRODUCTION	
4.9.2	OBJECTIVE	
4.9.3	DISASTERS	
4.9.4	VISION	
4.9.5	BASIC INFORMATION UNDER KAMALPUR REVENUE CIRCLE	
4.9.6	PATROLLING TEAM	
4.9.7	LOCATIONS, AREA AND ADMINISTRATIVE DIVISION	
4.9.8	CLIMATIC CONDITION	
4.9.9	HEALTH INSTITUTIONS	
4.9.10	FIRE SERVICES	
4.9.11	ACCESSIBILITY	
4.9.12	RISK ASSESSMENT	
4.9.13	DISASTER PROBABILITY	
4.9.14	TOTAL VILLAGES IN THE CIRCLE	
4.9.15	VILLAGE LAND MANAGEMENT AND CONSERVATION COMMITTEES (VLMCC)	
4.9.16	OPERATIONAL GUIDELINES OF WHAT TO DO IN THE EVENT OF A CYCLONE/STORM	
4.9.17	LIST OF FLOOD PRONE VILLAGES UNDER KAMLPUR REVENUE CIRCLE	
4.9.18	LIST OF RELIEF CAMPS	
4.9.19	AVERAGE DAILY STOCK POSITION OF ESSENTIAL FOOD ITEMS	
4.9.20	OTHER RELIEF MATERIALS	
4.10	KAYAN REV. CIRCLE	158-171
4.10.1	ZONE	
4.10.2	LIST OF VULNERABLE VILLAGES UNDER KAYAN CIRCLE	
4.10.3	RELIEF CAMPS/ TEMPORARY SHELTERS/ RELIEF DISTRIBUTION POINTS PROPOSED ARE	
4.10.4	RELIEF CAMPS IN-CHARGE	
4.10.5	THE CONTACT NUMBERS OF KEY OFFICIALS ARE LISTED BELOW	
4.10.6	NAME OF VILLAGES WITH GAON BURHAS	
4.10.7	AVILABILITY OF PRIVATE COUNTRY BOATS	
4.10.8	REQUIREMENTS	
4.11	RANGIA REV. CIRCLE	172-193
4.11.1	FLOOD PROFILE OF THE CIRCLE	
4.11.2	RANGIA AT A GLANCE	
4.11.3	FLOOD - A HISTORICAL PERSPECTIVE	

4.11.4	OCCURRENCE OF FLOODS	
4.11.5	BRIEF HISTORY OF THE MAJOR RIVERS	
4.11.6	ACTION STRATEGY	
4.11.7	ACTION TO BE TAKEN BY THE DEPARTMENTS	
4.11.8	DETAILS OF THE ZONES	
4.11.9	DUTIES & RESPONSIBILITES OF ZONAL OFFICERS / ASSISTING OFFICERS	
4.11.10	REQUIREMENT OF BOATS	
4.11.11	LIST OF VILLAGES MORE VULNERABLE TO FLOODUNDER RANGIA REVENUE CIRCLE	
4.11.12	PROPOSED RELIEF CAMPS	
4.11.13	IMPORTANT CONTACT NUMBERS	
4.11.14	NAME AND CONTACT NUMBERS OF GAON BURAH ALONG WITH POPULATION DETAILS	
4.11.15	NAME & CONTACT NOS. OF WARD COMMISSIONERS	
4.11.16	DISTRIBUTION CENTRES	
4.11.17	REQUIREMENT OF G.R. AND OTHER RELIEF MATERIALS FOR RANGIA REVENUE CIRCLE	
5.1	HEALTH DEPARTMENT	194-199
5.2	ANIMAL HUSBANDRY AND VETERINARY DEPARTMENT	200-210
5.3	GUWAHATI EAST W.R. DIVISION	210-211
5.4		
5.5	IRRIGATION DEPARTMENT	212-237
5.6	APDCL RANGIA	238
5.7	AGRICULTURE DEPARTMENT	239-253
5.8	SOCIAL WELFARE	253-262
5.9	GUWAHATI ELECTRICAL DIVISION(WEST)	263-265
5.10	EDUCATION DEPARTMENT	266-268
5.11	APDCL MIRZA	268
5.12	PHE GUWAHATI DIV-I:	270-275
5.13	PWD, JALUKBARI & HAJO TERRITORIAL ROAD DIVISION:	276
5.14	POLICE DEPARTMENT	290-292
5.16	RANGIA PHE	293-296
5.17	FISHERY DEPARTMENT	297-299
6.1	SOPS OF WATER RESOURCES DEPTT	300
6.2	SOPS OF HEALTH DEPARTMENT	301
6.3	SOPS OF PUBLIC HEALTH DEPARTMENT	302
6.4	SOPS OF AGRICULTURE DEPARTMENT	302
6.5	SOPS OF PUBLICITY DEPARTMENT	303
6.6	SOPS OF A.H. & VETERINARY DEPARTMENT	305

6.7	SOPS OF SOCIAL WELFARE DEPARTMENT	306
	ANNEXURES	
ANNEXURE-I	IMPORTANT CONTACT NUMBERS OF DISTRICT ADMINISTRATION	307
ANNEXURE-II	CONTACT DETAILS OF CIRCLE OFFICERS, KAMRUP	308
ANNEXURE-III	CONTACT DETAILS OF BLOCK DEVELOPMENT OFFICER, KAMRUP	309
ANNEXURE-IV	CONTACT DETAILS OF OTHER OFFIERS, KAMRUP	310-312
ANNEXURE-V	CONTACT DETAILS OF DISASTER MANAGEMENT FIELD OFFICER, KAMRUP DISTRICT	313
ANNEXURE-VI	FIRE STATION, KAMRUP	314
ANNEXURE-VII	CONTACT DETAILS OF POLICE OFFICIALS, KAMRUP	315
ANNEXURE-VIII	LIST OF WHOLESALERS AND MILLERS	317
ANNEXURE-IX	NAME OF GPSS/WCC UNDER KAMRUP DISTRICT	318
ANNEXURE-X	NAME AND LOCATION OF KEROSENE DEPOTS UNDER KAMRUP DISTRICT	319-320

CHAPTER 1

OVERVIEW OF KAMRUP DISTRICT

1.1 GENERAL DESCRIPTION OF THE DISTRICT:

The Present Assam was referred to as Kamrup in many of the ancient Indian literature. It was also known as Pragjyotishpur due to the astrology (Jyotish Shashtra) practices that prevailed in this part of the country during that time. However, "Kamrup" became a more predominant name in the later part of the history.

Kamrup district is an administrative district in the state of Assam in India formed by bifurcating the old Kamrup district into two in the year 2003; other being Kamrup Metropolitan district, named after region it constitute. The district, along with Nalbari and Barpeta together form the Kamrup region, and has Kamrupia culture and language.

1.2 LOCATION:

Kamrup district is located between 90° 48' – 91° 50' E Longitude and 25° 46' - 26° 49' N Latitude.

1.3 AREA AND POPULATION:

Area: 1346.26 s.q. mile (3486.6 sq. km)

1. Population: Total rural population in the district : 1498712 (As per 2011 Census)
: 1731012 (Estimated for 2021 Census)
2. Total urban population in the district : 44526 (As Per 2011 Census)
: 56949 (Estimated for 2021 Census)

1.4 ADMINISTRATIVE UNITS:

- This district has two Sub-Divisions-Kamrup Sadar and Rangia Civil Sub-Division.
- The Kamrup (Sadar) Sub-Division has 8 (eight) Revenue Circles and Rangia Civil Sub-Division has 3(three) Revenue Circles.
- There are total 14 (fourteen) development Blocks in Kamrup district, out of which 11(eleven) development Blocks are under Kamrup (Sadar) Sub-Division and 3 (three) are under Rangia (Civil) Sub-Division.
- This district has two municipality Rangia & Palasbari

1.5 TOPOGRAPHY:

The district is bounded on the North by Baksa and Nalbari district, on the South lies the state of Meghalaya, in the East we have Kamrup Metropolitan District, while on west we have Goalpara District.

1.6 RIVERS:

Brahmaputra, Puthimari, Borno, Nona, Kulsi, Pagladiya, Kalajal etc.

1.7 NATIONAL HIGHWAYS:

NH 31, NH 37, NH 15

CHAPTER-2

CLIMATIC CONDITION OF THE DISTRICT

2.1 CLIMATE:

Sub Tropical with semi -dry summer & cold in winter.

2.2 HUMIDITY:

Average humidity: 75%

2.3 TEMPERATURE:

Max. Temperature: 37-39 degree C

Min. Temperature: 6-7 degree C.

2.4 RAINFALL:

Average Annual rainfall ranges between 1500 mm to 2600 mm.

2.5 AUTOMATIC WEATHER STATIONS:

Sl. No	Name of Automatic Weather Station	Location
1	IIT Guwahati	North Guwahati
2	Sualkuchi	Sualkuchi
3	DC Office	Amingaon

2.6 RIVER WATER LEVEL READINGS THROUGH GAUGE STATIONS:

Sl. No.	Name of River	Danger Level (in m.)
1.	Brahmaputra	49.68
2.	Puthimari	51.81
3.	Pagladia	52.75
4.	Kulsi	52.50
5.	Noona	52.00
6	Baralia	51.98

(Data Source: Water Resource Deptt, Kamrup)

CHAPTER-3

FLOOD PROFILE OF THE DISTRICT

3.1 FLOOD IN KAMRUP DISTRICT:

Flood occurs generally in the low-lying areas of the district during May to August every year. Late flood during the later part of September & October has also become a regular phenomenon in the recent past. The occurrence of flood in the district is due to the river Brahmaputra and its Tributaries. Moreover, incidents of flash flood and due to water logging are also evident in many parts of the district.

3.2 HISTORY OF FLOODS IN KAMRUP DISTRICT:

Every year large areas of Kamrup district are inundated and considerable tracts of land is swallowed up by erosion. The tributaries of the Brahmaputra on both banks have considerable hill catchments. The heavy monsoon rains that fall on them soften the topsoil on the steep slopes. The streams and rivers carry these sediments easily down the steep hill slopes, the sediments are deposited on their beds, thus choking the channels. The resultant rising of the bed naturally has reduced the volume of the channels making the rivers shallow.

The heavy water and silt discharges occurring in upper region of the rivers during the peak monsoon find their way through numerous streams and rivulets resulting in excessive spilling on the banks of the rivers and their tributaries and consequent water logging in extensive areas of the plains region. Presence of an adequate forest cover with a wider forest belt along the northern fringe of the district would have mitigated the problems of flood in Kamrup district to a great extent.

A shift in the course of Brahmaputra and certain other rivers has been observed over the years. Besides other reasons, the seismic instability of the region also contributes to such shift. The result is that the rivers due to the shifting of their course causes devastation through floods and bank erosion.

3.3 FLOOD VULNERABILITY OF KAMRUP DISTRICT:

- Annual Rainfall: - Ranges between 1500 mm. To 2600mm and is concentrated in 4 months of June – September.
- Flood occurs generally in the low lying areas of the district during May to August every year
- Late flood during the later part of September & October also occurs
- The occurrence of flood in the district is due to the river Brahmaputra and its tributaries- Pagaladiya, Puthimari, Noona, Borolia, Kalajal etc.

Another factor adding a new dimension and greater severity to the problem is the great earthquake of August 15, 1950. This earthquake disturbed the courses and beds of many rivers like the Brahmaputra, Subansiri, Buri Dihing, Jia Bharali, etc. Due to this earthquake, there have been extensive hill slides in the catchments of the Brahmaputra and its tributaries. Rivers have silted up in varying degrees and a number of rivers changed their courses.

All the plain districts were hit by floods during 1977, though the impact was more severely felt in Kamrup district. The total cropped area affected by the flood in Kamrup district was of the order of one lakh hectares; the number of people affected was 7 lakhs and the number of houses was more than 26,000. In 1977, unprecedented continuous and heavy rain and cyclone caused very extensive damage in all the 3 sub- divisions of the district.

Erosion is also no less important a problem for the plains districts of Assam. Every year large blocks of areas are eroded by the currents of the rivers. In 1974, considerable area of the Palashbari circle was eroded by the river.

The floods were quite severe during the years 1980, 1983 and 1984. However, in the years 1988 and 1998, the whole of Assam and especially the Kamrup district experienced the worst wave of floods ever. In 1998, in Kamrup district alone about 75 thousand hectares area was affected. The 2004

floods are being compared to 1988 and 1998 floods in terms of magnitude of area & people affected and damage caused.

3.4 FLOOD CONTROL EFFORTS SINCE INDEPENDENCE:

Prior to 1951- 52, the need for flood control works was not so much felt as in the years that followed. In fact, the real the beginning in the flood control work was made since the first Five- year Plan. Extensive protection works like dykes, embankments covering a length of more than 3000 km along the Brahmaputra and its tributaries were made. But these protection works done during the first 2 plans were of emergency and adhoc nature. From the 3rd plan onwards the emphasis was shifted to consolidation of existing structures like raising and strengthening of existing embankments etc. in addition to new schemes where necessary e.g. construction of new embankments in unprotected reaches, setting up of sluice gates for drainage, construction of drainage channels etc. The problem is that these embankments being very old are losing their capacity to prevent floods and hence breaches in embankments often occur.

3.5 EARLY WARNING INFORMATION DISSEMINATION:

North East Space Application Center, Barapani (Umiam), Shillong has been giving early warning of the rise in the water level of major rivers in the district. The warning is based on Hydro – Meteorological analysis and the lead time attained is 12-24 hrs. The warning received is thereby disseminated to the Circle Officers of the affected Circle and they in turn intimate the concerned Lot Mandal and Village Headman who starts mobilizing the public for shifting into safer places in case of emergency.

3.6 DISTRICT EMERGENCY OPERATION CENTRE (DEOC):

This section is prepared to help the members of District Emergency Operation Centre (DEOC) to understand the structure and functioning of Control Room. Following the important Three C's i.e. Command, Control and Communication for effective response in an emergency, we will be able to minimize the hardships of the community and improve the quality of the process of recovery. This control room will be able to provide timely, supported and well thought of interventions to the grass root staff as well as volunteers as it will be the hub of three C's.

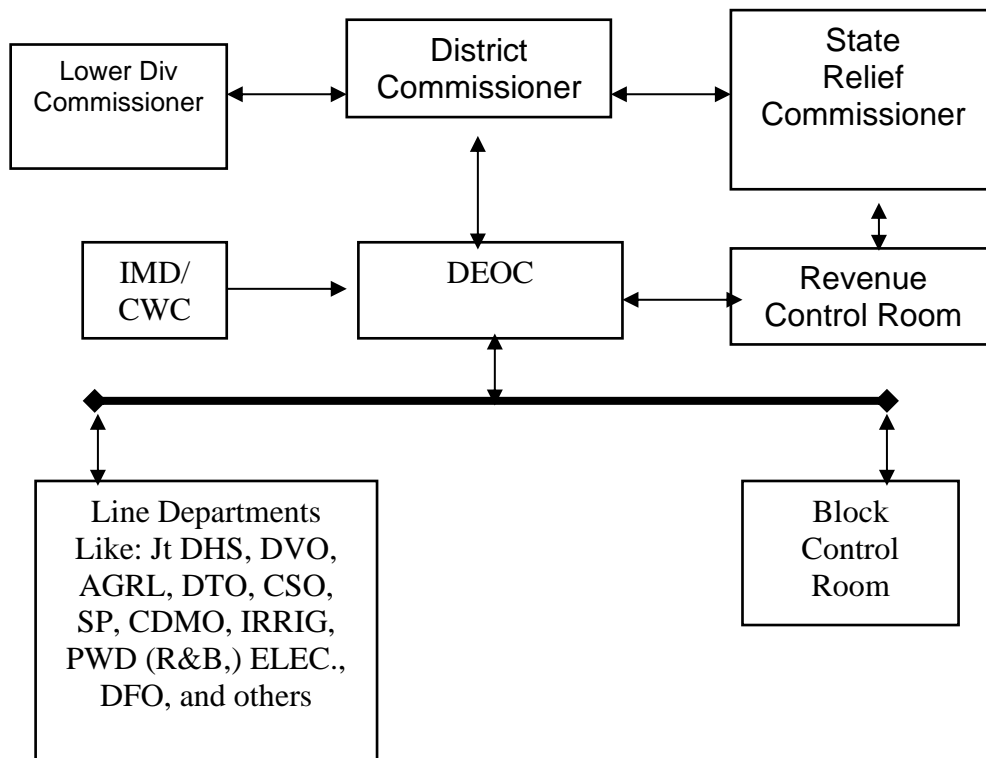
PURPOSE OF THE DEOC

The District Emergency Operation Centre under the control of Deputy Commissioner, Kamrup will operate round the clock and will be the nerve centre to

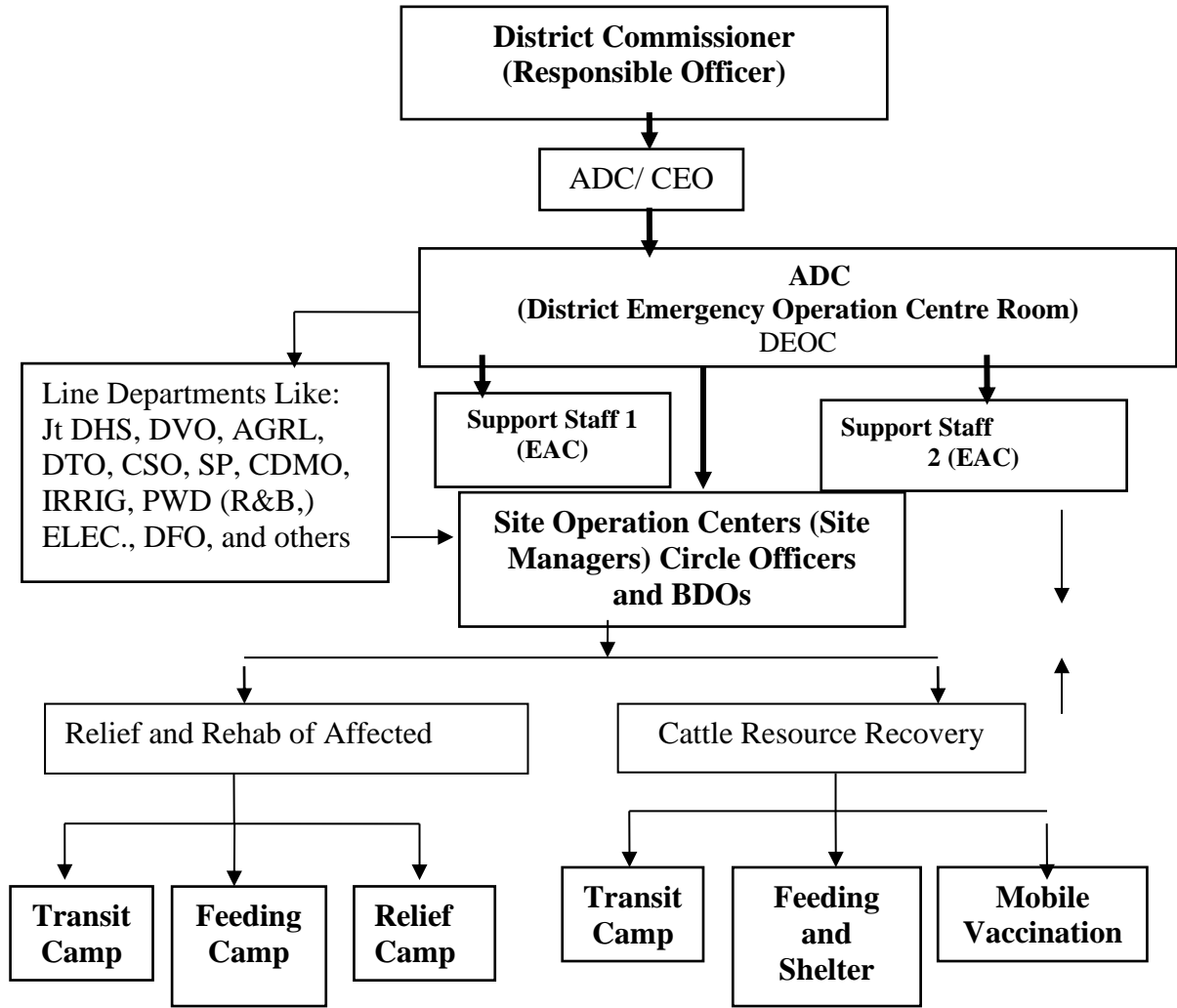
- ❖ **Monitor**
- ❖ **Co-ordinate**
- ❖ **Implement the actions/activities for Disaster Management.**

In a disaster time, the DEOC will operate under the central authority of the District Commissioner, exercising emergency power to issue directives to all departments to provide emergency response service. He will also co-ordinate with the State Response Machinery like: State Relief Commissioner, Dispur, Assam and. The Control Room should be manned round the clock.

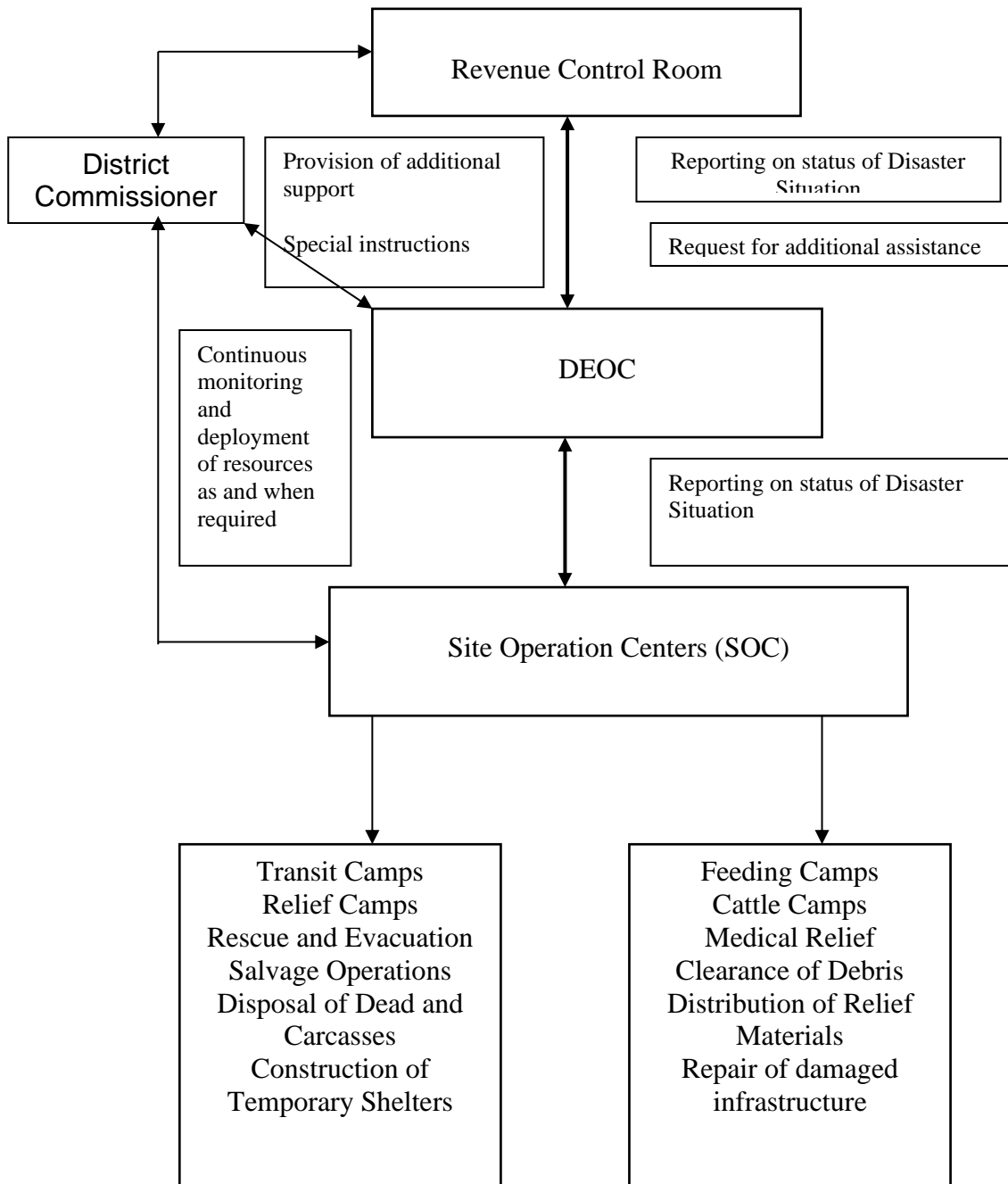
INFORMATION FLOW CHART OF THE DEOC:



CO-ORDINATION STRUCTURE AT DISTRICT LEVEL CONTROL ROOM



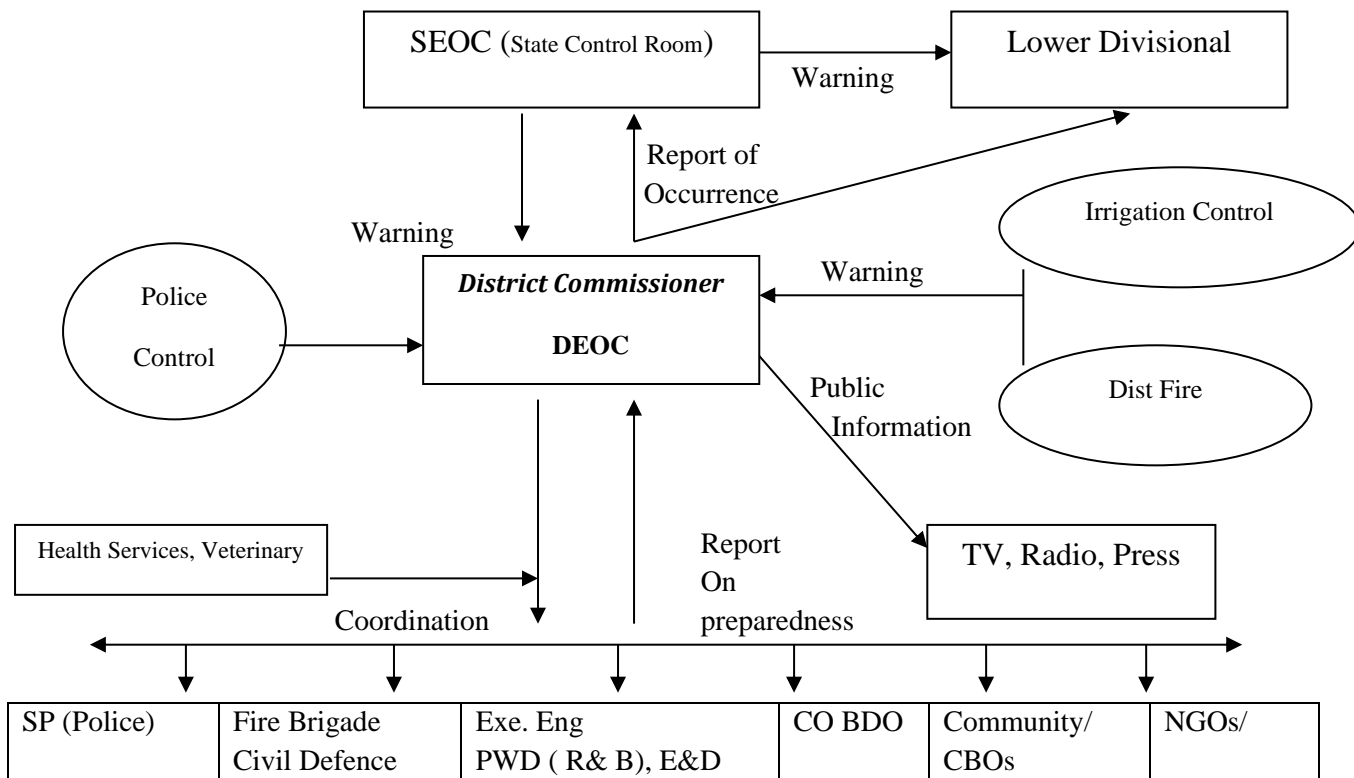
3.7 FLOW CHART AMONG REVENUE CONTROL ROOM, DEOC AND SITE OPERATION CENTER:



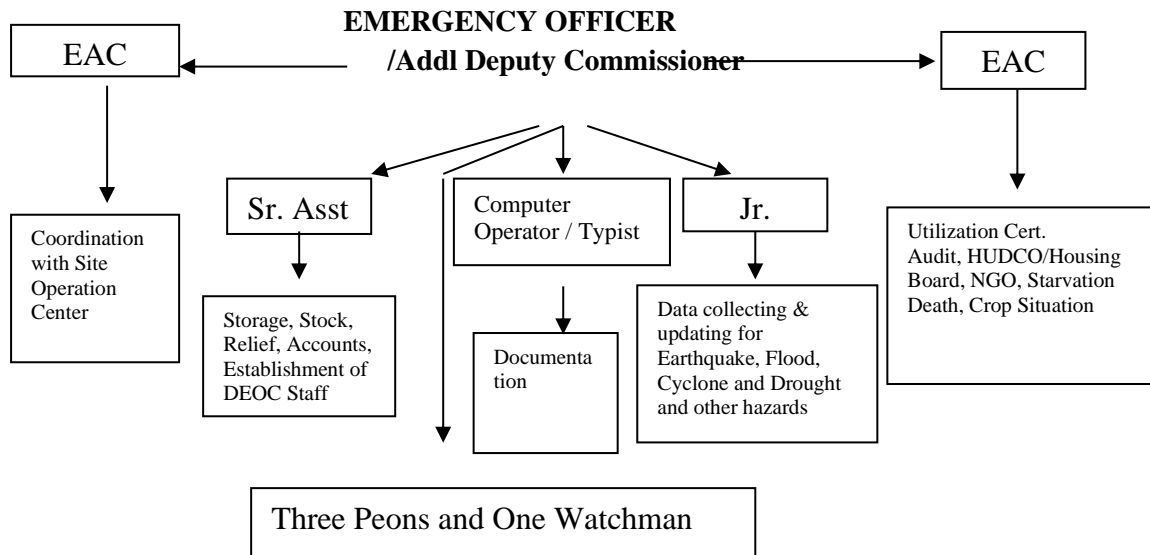
3.8 SCOPE OF WORK OF THE DEOC

Time Frame	Activities
Normal Time	<ul style="list-style-type: none"> ➤ Ensure that all warning and communication systems, instructions are in working condition ➤ Receive information on a routine and regular basis from the departments on the vulnerability of the various Goan Panchayats and Villages to disaster ➤ Receive reports on preparedness from the relevant district level departments and other departments, as per as the formats. Based on these reports, the DEOC will forward the Preparedness Measures details on behalf of the District Commissioner to the Revenue Control Room, and inform State Relief Commissioner ➤ Upgrade and update DEOC system according to changing scenarios in the district update data bank and maintain an inventory of resources. ➤ Update all information in the GIS. ➤ Inform Revenue Control Room, State Relief Commissioner of any changes including updating of data bank and annexure ➤ Monitor preparedness measures including simulation exercises undertaken by various departments. ➤ Ensure proper dissemination of information about DEOC System at the district level, local level and disaster prone areas. ➤ Identify appropriate NGOs/Private Sector Organizations, which can be assigned the task of community level preparedness. ➤ Organize post-disaster evaluation and update DEOC System accordingly ➤ Prepare reports and documents on district level disaster events and submit the same to Revenue Control Room, & State Relief Commissioner.
Disaster Time	<ul style="list-style-type: none"> ➤ Weather tracking and early warning dissemination ➤ To collect and transmit information regarding matter relating to natural calamity. ➤ Mapping of vulnerable areas ➤ Database on civil society organizations and their activities
Disaster Time	<ul style="list-style-type: none"> ➤ Database on volunteers ➤ Facilitate regular meetings of civil society organizations and issue updates ➤ Flow of information to central control room in Relief Commissioner's office ➤ District level training of officials and NGOs in emergency response ➤ Men and material management in emergencies with proper inventorization

3.9 EARLY WARNING DISSEMINATION



3.10 DIAGRAM OF RESPONSIBILITIES OF THE DEOC STAFF:



3.11 WARNING OR OCCURRENCE OF DISASTER

The warning or occurrence of disaster will be communicated to:

- Chief Secretary, Relief Commissioner, Emergency Operation Center
- Office of the Lower Divisional Commissioner
- All district level officials, District Disaster Management Committee, Municipality Special Officer
- The officials of the Central Government located within the district
- Non – officials namely Guardian Minister of the district, *Zilla Parishad* President, MPs and M.L.As from the district or affected area
- Local units of the Defence and Paramilitary Services

3.12 INCIDENT RESPONSE SYSTEM

In the absence of the District Commissioner, ADM / ADC, CEO, DDMA will officiate and exercise all the powers and responsibilities of the District Commissioner and Chairperson, DDMA.

On the receipt of warning, all community preparedness measures and counter-disaster measures would come into operation.

3.13 SUGGESTED PERFORMA FOR “IN” MESSAGE

Date	Time of receipt	In Message Sr. No.	Received From	Addressed To	Message transferred to	Copies to	Mode (WT/Tel/Message of receipt)	Instruction/Follow up to be done	Remarks

3.14 SUGGESTED PERFORMA FOR “OUT” MESSAGE

Date	Time of dispatch	Out Message Sr. No.	Related In Message No. If any	Addressed From	Addressed To	Copies to	Mode (WT/Tel/Message of receipt)	Instruction/Follow up to be done	Remarks

3.15 ARRANGEMENTS IN DISTRICT EMERGENCY OPERATION CENTRE (DEOC)

The DEOC is equipped with

- Action Plans
- Vulnerability maps
- List of key contact persons during emergencies
- Database on resources of the district

During disaster provision will be made in the office of the District Commissioner for

- First aid and other basic medical relief for the staff
- A rest room with adequate facilities and
- A kitchen and lunch room

3.16 COMMUNICATION ROOM

The Communication facility is made in the room of next to the DCR that function as the Communication Room. The existing police VHF system continues to be in contact with the DEOC.

In addition, the following facilities are available in the DCR

- Telephones, Fax
- One PC with modem and printer
- Mechanical typewriter
- Generator
- Thermometer
- Fire Extinguisher
- A soft board (LCD Projector or Overhead Projector) to display information
- A hard board to note important information.

3.17 ROLE OF ZONAL AND ADDL.-ZONAL OFFICER (CIRCLE OFFICER & BDOS ETC)

For proper division of tasks during disasters, the district of Kamrup has to be divided into several flood/ Flash Flood/Cyclone/Earthquake/ Drought hit zones and sub-zones.

The Zone/Addl. Zone Officers receive weather/flood warning from SDEOC/ DEOC, T.V. Radio/C.W.C. etc. Immediately on receipt of warning they will act as follows:

- ❖ They will depute Sub-Zone Officers to their appointed areas.
- ❖ Warn the people especially in low-lying areas through Lot Mandal/ Goanburah/ Ward Members/ Home Guards/ Religious Places/ Volunteer Organizations by bit of Drums in the villages and local markets.
- ❖ If the devastation is large loudspeaker may be used for dissemination of the messages and alert the people.
- ❖ They will assess and locate the nearest (cyclone) relief shelters and sound school building for evacuating the people.
- ❖ They will arrange vehicles/ boats (power boat & country boat) to shifting the people to the shelter point.
- ❖ They will assess the requirement of foodstuff, medicines, fodder etc. and take necessary measures accordingly.
- ❖ Co-ordinate with Line Departments for early restoration.
- ❖ Evacuate people from low-lying areas if situation so warrants. For this they may enlist
- ❖ Co-operation of local Youths, volunteers, Nehru Yuva Kendra and Marwadi Munch etc..
- ❖ Keep the Government power and country boats ready in vulnerable points and appoint boatman for the country boats
- ❖ **They should see that sufficient quantity of rice/wheat/Kerosene oil/Match Boxes/fuel etc., are made available through retail sale center and local markets.**
- ❖ **To take steps to guard the weak and vulnerable points in embankments through VDP, Home Guards and Police constables etc.**
- ❖ **If situation so warrants, start distribution of emergent relief in marooned areas after obtaining approval of District Commissioner concerned.**
- ❖ **There may be necessity of more vehicles for undertaking rescue and relief operation. In such circumstances they will immediately contact the District Transport Officer.**
- ❖ **Apart from Govt. Country boats there may be necessary of private country boats. In such cases the Zone and Addl. Zone Officer may hire private country boats under intimation to DEOC.**
- ❖ **To keep DEOC informed about the situation and relief measures.**
- ❖ **To assess damages through field staff and submit preliminary report within 3 days of the occurrence of the calamity.**
- ❖ **To assess detailed damage and submit final damage report to District office**
- ❖ **The Circle Officers will assess damage to the private houses through Sr BDOs/ BDOs, staff deputed from other offices and Disaster Management Committee. After assessment of damages they will conduct at least 10% test check to ensure correctness of the enumeration. Sr BDOs/ BDOs and other officers deputed from different offices may also be engaged for check. After final assessment, proposal is to be sanctioned by Circle Officer concerned and submitted to District Commissioner for approval requirement of funds.**
- ❖ **In case of human casualty, the Circle Officer concerned will submit report to District Commissioner within 24 Hrs, for consideration of sanction of ex-gratia.**

CHAPTER-4

CIRCLE WISE FLOOD PREPAREDNESS PLAN OF KAMRUP DISTRICT

4.1 NAGARBERA REVENUE CIRCLE:

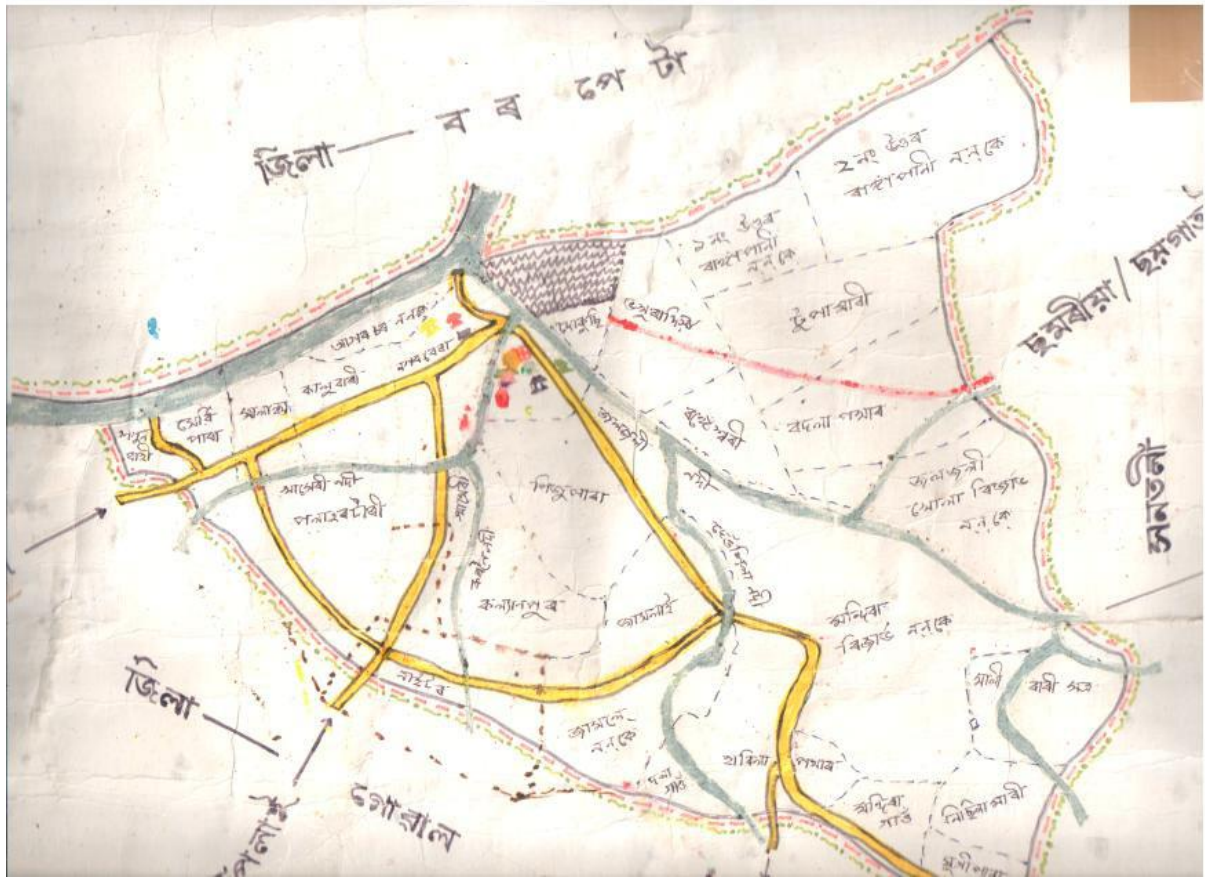


Fig: Map of Nagarbera Rev. Circle

4.1.1 Introduction:

Nagarbera Rev. Circle of Kamrup has traditionally been the symbol of the ferocity and extent of floods in Assam. The annual floods used to leave silt on the agricultural fields making them more fertile every year and were a boon for the farmers. However, its intensity has increased over the years which lead to the destruction of crops, human settlements, roads, bridges etc. and loss of human and animal life. Every year large areas in the Circle are inundated and considerable tracts of land is swallowed up by erosion.

The heavy monsoon rains that fall on these area soften the top soil on the steep slopes. The streams and rivers carry these sediments down the steep hill slopes and these sediments are deposited on their beds, thus choking the channels. The resultant rising of the bed naturally reduced the volume of the channels making the rivers shallow. The heavy monsoon rains that fall on these hills soften the top soil on the steep slopes.

The streams and rivers carry these sediments down the steep slopes and these sediments are deposited on their beds, thus choking the channels. The resultant rising of the bed naturally reduced the volume of the channels making the rivers shallow. The heavy water and silt discharges occurring in upper region of the rivers during the peak monsoon find their way through numerous streams and rivulets resulting in excessive spilling over on the banks of the rivers and their tributaries and consequent water logging in extensive areas of the plains of the Circle area.

4.1.2 Circle Profile: A Brief Introduction:

- Nagarbera Rev. Circle is located in the western part of Kamrup District bounded by Goalpara district on the West and South side, Barpeta district on the North side, Boko and Chamaria Rev. Circle on the eastern side.
- The circle is comprised of only one Mouza, which contains twenty eight villages. Almost all the villages are under flood prone area.
- Total land area of the circle: 81850 Bighas 2 Kathas 7 Lessa.
- Total Population in the circle: 78,342 (According to the population census report of 2011)
- No. of Lots: 7
- * No. of Gaon Panchayat: 6
- Police stations and outpost:
 1. Nagarbera police Station
 2. Tupamari O.P.
 3. Mandira O.P. under Boko P.S.

4.1.3 Land Topography :

1. Embankment: Nagarbera-Gumi
2. High Land:
 - Nagarbera – Gumi Embankment
 - Paharpara hill
3. Raised Platform: 5 No.s

4.1.4 Flood Profile:

In the recent past, this circle witnessed several floods, among which the situation was severe in the years 1988, 1991 and 2004. Last year also flood occurred and steps have been taken for relief and rescue purpose.

4.1.5 Name & Location of the Proposed relief camp:

During flood, if situation demands, relief camps may be opened on the Nagarbera- Gumi Embankment, Paharpara Hill. The raised platform can also be used for the same purpose, whose locations are as below:

1. Nagarbera
2. Jamlai
3. Kalyanpur
4. Mandira NC
5. Tupamari.

If the situation worsens, following educational institutions can be temporarily converted into relief camps, as their location and maintainance are suitable for probable relief and rescue management:

Sl. No.	Proposed Relief Camp	Probable Capacity	Located Village	Name of the Gaon Burhas	Camp-in-charge
1	Rangeswari Tupamari HS School	500 Nos	Rangeswari	Abdul Karim 80111-11384	Anup Choudhury, LM 9706342359
2	Bhakhuradia Holongapara Madrassa	200 Nos	Bhakhuradia	Dilbar Hussain 96787-87322	Jiaur Rahman, LM 8473857056
3	Tupamari LP School	200 Nos	Tupamari	Alauddin Mondal 78969-22800	Anup Choudhury, LM 9706342359
5	Nagarbera HS School	700 Nos	Nagarbera	Pitambar Pathak, i/c 73991-11378	Baidya Medhi, LM 9859713647
6	Bartola LP School	200 Nos	Tupamari	Alauddin Mondal 78969-22800	Anup Choudhury, LM 9706342359
7	No. 2 Tupamari LP School	200 Nos	Tupamari	Alauddin Mondal 78969-22800	Anup Choudhury, LM 9706342359
8	Hekra HS School	700 Nos	Habila Pathar	Biswanath Patowary 99541-54053	Madan Nath, LM 8134823499
9	Nagarbera LP School	500 Nos	Nagarbera	Pitambar Pathak 73991-11378	Mahendra Nath, LM 8638645714
10	Fakaruddin Ali Ahmed High School	1000 Nos	Naitar	Hajarat Ali 98596-70115	Mahendra Nath, LM 8638645714
11	Jamlai High School	700 Nos	Jamlai	Bhumidhar Pathak 96136-59849	Baidya Nath Medhi, LM 8761947339
12	Naitar Bidyanagar LP School	200 Nos	Naitar	Hajarat Ali 98596-70115	Mahendra Nath, LM 8638645714

13	Dolagaon LP School	200 Nos	Dolagaon	Biswanath Patowary 99541-54053	Madan Nath, LM 8134823499
14	Jogipara LP School	200 Nos	Jogipara	Mahadev Das 94351-78722	Arjen Rabha, LM 7896896870
15	Nichilamari LP School	200 Nos	Nichilamari	Mahadev Das 94351-78722	Arjen Rabha, LM 7896896870
16	Malibari Satra LP School	200 Nos	Malibari	Subhash Das 98594-02944	Arjen Rabha, LM 7896896870
17	Baghmara LP School	300 Nos	Kalyanpur	Hajarat Ali 98596-70115	Mahendra Nath, LM 8638645714

4.1.6 Raised Cattle Field:

As the flood season cause huge damage to the cattles also, following destinations are selected as raised platform for the cattles for their proper maintainance and to minimise the devastating effect of flood on the cattle:

1. Palahartari VGR
2. Paharpara Hill Area
3. Dolagaon VGR
4. Naitor Khola Reserve
5. Nagarbera- Gumi Embankment.

4.1.7 Health Service:

As proper health service is highly mandatory for all the flood affected community, following destinations are selected, from which the continuous health services will be operated to the people as well as to their cattles:

- PHC/ Mini PHC and Sub PHC:
 1. Nagarbera PHC
 2. Naitor Kalyanpur Mini PHC
 3. Malibari Mini PHC
 4. Tupamari Mini PHC
 5. Hekra State Dispensary

- Veterinary Dispensary:
 1. Nagarbera Veterinary Dispensary
 2. Mandira State Veterinary Dispensary
 3. Uttar Rangapani Veterinary Dispensary

4.1.8 Motorable roads:

As transportation is one of the important aspects during relief operations for timely delivery of relief materials to the campos as well for emergency out-station medical facility provision, following roads are mapped as motorable roads and can be used as alternate route for carrier and transportation of relief materials:

1. Chukuniapara -Hekra- Nagarbera Road
2. Dhupdhara-Hekra-nagarbera Road
3. Nagarbera-Tiplai road
4. Rangjuli-Nagarbera road

4.1.9 For proper co-ordination, all the concerned departments are connected:

NODAL DEPARTMENTS, OFFICER AND STAFFS WITH CONTACT DETAILS		
Name of the Nodal Department	Name of the Officer & the Designation	Contact No.
Office of the Circle Officer, Nagarbera Revenue Circle	UTPAL KUMAR DEKA, ALRS, CO	8638502408
	Eftekhar Hussain ALRS, CO(A)	8882312097
	Bhuban Chandra Das, SK	7002567548
	Moidul Islam Field Officer ,DM	8638549715
	Anup Choudhury, LM	9706342359
	Baidya Medhi, LM	9859713647
	Anowarul Haque, LM	8638645714
	Jiaur Rahman, LM	8473857056
	Biswajit Roy, LM	9101342748
	Tarun Choudhury, Sr. Asstt.	9101321428
	Pooja Devi, Jr. Asstt.	9394401427
	Riju Talukdar, Office Peon	9395545623
Sarat Das, Chainman	9365097686	
	Bhijmajit, JK	8638942175
Office of the BDO, Chamaria Dev. Block	Gulsan Sultana BDO	9864034432
	Maitri Gogoi, GS	8133074654
	Mamoni Bora, GS	9435208186
	Rafik Ali, Jr. Asstt.	
	Pankaj Baruah, Jr. Asstt.	8134092920
Nagarbera PHC	Dr. Barnadett S. Marak SDM& HO, Nagarbera	(6001491397)
	Dr. Pulak Kumar Deka, M & HO-I	9707368166

	, GNM	
	Pranita Das, ANM	9401038916
	Raju Das, BAM	9854024345
	Jeherul Islam, Pharmacist	7399297373
Naitar Kalyanpur PHC	Chinmoi Tamuly, MO	9531206906
Tupamari Mini PHC	Dr. Dipak kr Das, MO	7002402812
	Abdul kuddus, Pharmacist	9101759058
	Anser Ali Mandal	9957834558
	Aklima Khatun, GNM	7002318307
Police Station Nagarbera	, O/C Labonaya Baro Nagarbera PS	7002477808
	Jayanta Goswami, ASI	
	Saiful ali	
Veterinary Deptt., Nagarbera/ Mandira	Sankar Dev , VO, Mandira (8638676316) Debo Ranjan Das VO, Rangapani	(8638676316) (8011557784)
	Sahajuddin, VFA	9957545691
	Dimebswar Das, Chowkidar	9707928813
	Taifik Ali, Peon	9613131966
IWT, Ferry Service, Nagarbera	Manik Gogoi, S/O	9864070585
	Kalipad Medhi, Khalashi	9435187143
	Bhakta Ram Das, Khalashi	9435466921
	Pradip Ch. Kalita, Boatman	
Tupamari Out Post	Apurba Kalita, O.C.	8133097683
PHE Boko Sub-Division	Pranab Deka, Assistant Engineer	7086640755

4.1.10 Division of the Circle into Zones for Better Co-ordination:

Considering the flood situation in the recent past, for better co-ordination between the community and the administration, the circle has been divided into four Zones and one responsible Govt. Officer has been given the charge of each zone. Following are the proposed zones along with the zonal officers:

Zone no.	Zonal Officer Proposed	Name of the Probable Flood Affected Villages Under the Zone	Staff To Be Engaged
Zone-I	Utpal Kumar Deka, ALRS, Circle Officer, Nagarbera Revenue Circle. Eftekhar Hussain, ARLS, Circle Officer (A), 97112-60228	Medhipara, Malancha, Kalubari, Agarchar, Sagunbahi, Palahartari, Khameri, Kalyanpur, Naitar.	Circle office Staff

Zone-II	Gulsan Sultana, BDO Chamaria Dev. Block 9864835235	Dokuchi, Paharpara, pijupara, Jamlai, Jamlai N.C.	LR Staff, DGS, Chamaria Dev. Block
Zone-III	Namita Das C.D.P.O. Chamaria 7002543667	Dolagaon, Habila Pathar, Mandira Pathar, Mandira NC,	LR Staff and CDPO Staff
Zone-IV	Rajashmita Hazarika A.D.O. Nagarbera 7896917382	Bhakhuradia, Rangeswari, no. 1 Uttar rangapani, no. 2 Uttar rangapani, Tupamari, Badla Pathar, jaljali Khola Reserve	LR Staff, Block Staff and Agri Staff

4.1.11 Flood Hazard Zones in Nagarbera Rev. Circle:

The villages of Nagarbera Rev. Circle can be summarized into following flood hazard zones on the basis of then extent of flood damage:

- **Very Low (Hazard Code: 1)**
NIL

- **Low (Hazard Code: 2)**
Medhipara

- **Moderate (Hazard Code: 3)**
Jogipara
Tupamari
Mandira Pathar

- **High (Hazard Code: 4)**
kalubari
Medhipara
Sagunbahi

- **Very High (Hazard Code: 5)**
Bhakturadia
Dolagaon
Dokuchi
Habilapathar
Jamlai
Jamlai N.C.
Malancha
Malabari Satra
Nagarbera
Naitor Khola reserve
Palahartari
Pijupara

4.1.12 GPS Coordinates of the Flood Prone areas:

NOTATIONS: D= DEGREE, M= MINUTES, S= SECONDS, N= NORTH, E= EAST

Sl. No	Village	Location/Land Marks	Latitude	Longitude	Type of Flood (Moderate/High)
1	Nagarbera	Nagarbera PHC	N26D06M33.2S	91D00M19E	Moderate
2	MANDIRA NC	MANDIRA PATHAR	N 26D02M32.9S	91D05M51.5S E	HIGH
3	JAMLAI	JAMLAI	N 26D 03M 16.7S	91D 18M 61.5S E	VERY HIGH
4	BHAKHURADIYA	BHAKHURADIYA	N 26D 12M26.1S	91D 02M 21.2 S E	VERY HIGH
5	MEDHIPARA	MEDHIPARA	N 26D 09M 12.5 S	91D 41M 18.2 S E	MODERATE
6	JOGIPARA	JOGIPARA	N 26D 02M 30.7S	91D 05M 07S E	HIGH
7	TUPAMARI	TUPAMARI	N 26D 18M 46.15S	91D 0M 29S E	HIGH
8	KALUBARI	KALUBARI	N 26D 21.2 M 18.4 S	91D 02M 26.2 S E	MODERATE
9	SAGUNBAHI	SAGUNBAHI	N 26D 28.6M 19.85S	91D 4M 18.6 S E	MODERATE
10	DOLAGOAN	DOLAGAON	N 26D 48M 2S	91D 6M 27.1S E	VERY HIGH
11	HABILA PATHAR	HABILA	N 26D 12M 48.2S	91D 2M 15.2 S E	VERY HIGH
12	JAMLAI NC	JAMLAI NC	N 26D 3M 18.2 S	91D 18M 67.2 S E	VERY HIGH
13	MALIBARI SATRA	MALIBARI SATRA	N 26D 4M 30.1 S	91D 07M 61.2 S E	VERY HIGH
14	MALANCHA	MALANCHA SATRA	N 26D 9M 12.2 S	91D 0M 48.2S E	VERY HIGH
15	NAITOR KOLA RESERVE	NAITOR KHOLA RESERVE	N 26D 18M 19.2S	91D 4M 19.84 S E	VERY HIGH
16	PIJUPARA	PIJUPARA	N 26D 6M 23.15S	91D 0M 32.5 S E	VERY HIGH
17	PALAHARTARI	PALAHARTARI	N 26D 26.1M 18S	91D 01M 26.2 S E	VERY HIGH
18	DOKUCHI	PARGHAT	N 26D 45M 96S	91D 27 M 64S E	VERY HIGH

N.B: THESE COORDINATES ARE COLLECTED USING GOOGLE MAP AND ARE OF APPROXIMATE VALUES

4.1.13 List of Gaonburah Under Nagarbera Rev. Circle:

SI No	Name of Village	Name of Mouza	Name of the Gaon Pradhan	Lot No	Contact No	Date of Retirement	Remarks (if vacant please mentioned the reason)
1	Kalubari, Medhipara, Sagunbahi (I/C)	Nagarbera	Tirthalochan Medhi	1	60015-15423	18-08-2025	
2	Malancha		Lohit Kalita		93656-38700	20-11-2025	
3	Palahartari		Omar Ali		60034-82724	15-06-2055	

4	Nagarbera		Abdur Rahman	2	97074-46959	21-12-2039	
5	Naitor, Kalyanpur, Khameri		Hazarat Ali		91013-85319	30-10-2037	
6	Pijupara		Raben Thakuria	3	99540-79553	01-10-2027	
7	Dokuchi		Manoj Thakuria		70025-22327	31-05-2049	
8	Dokuchi Paharpara		Gajen Medhi		93659-04919	05-04-2046	
9	Jamlai NC, Jamlai		Bhumidhar Pathak		96136-59849	01-01-2029	
10	Malibari Satra		Subhash Das	4	86388-96137	01-10-2029	
11	Nichilamari, Mandira		Montu Kalita		86387-06681	30-01-2040	
12	Jogipara		Mahadeb Das		94351-78722	01-02-2056	
13	Mandira NC		Kalpana Kalita	5	60035-52785	30-08-2034	
14	Habila, Dolagaon		Ranjit Patowary		60014-84126	01-01-2042	
15	Badla, Jaljali Khola Reserve		Samsul Haque	6 & 7	80116-74888	01-01-2040	
16	Uttar Rangapani, Bhakhuradia (I/C)		Dilbar Hussain		88224-42001	31-01-2032	
17	Badla Pathar		Altaf Hussain		60008-09154	03-03-2048	
18	Rangeswari Pam		Mojammil Haque		80111-11384	31-12-2042	
19	Rangeswari		Abdul Karim		78965-77447	30-07-2036	
20	2 No. 3 No. Tupamari		Mazida Khatun		78969-22800	27-12-2054	
21	1 No. Tupamari		Ajijur Rahman		80110-11491	07-11-2041	
22	Medhipara, Sagunbahi		Vacant	1			Vacant (Retirement)
23	Bhakhuradia		Vacant	7			Vacant (High Court Matter)

4.1.14 List of Villages Likely To Be Affected By Flood With Population:

Sl. No.	Name of the Flood Affected Revenue Village	Fully/ Partially	Total family	Total Population	Male population	Female population
1	Medhipara	Partially	138	917	468	449
2	Sagunbahi	Fully	28	156	80	76
3	Malancha	Partially	125	518	253	268
4	Kalubari	Partially	163	893	459	434
5	Palahartari	Partially	690	4216	2180	2036
6	Agarchar	Fully	22	120		

7	Nagarbera	Partially	650	3327	1742	1585
8	Khameri	Partially	385	2373	1193	1180
9	Kalyanpur	Partially	495	2896	1520	1376
10	Naitor Khola Reserve	Partially	685	4234	2158	2076
11	Dokuchi	Partially	265	1647	812	835
12	Pijupara	Partially	675	4071	2090	1981
13	Jamlai	Partially	875	4979	2596	2383
14	Jamlai NC	Partially	90	578	304	274
15	Dolagaon	Partially	125	647	331	316
16	Habila Pathar	Partially	355	1754	895	859
17	Mandira Pathar	Partially	420	1343	707	636
18	Mandira NC	Fully	1090	5302	2754	2548
19	Jogipara	Partially	290	1256	631	625
20	Nichilamari	Partially	200	1236	656	579
21	Malibari Satra	Partially	545	3850	1998	1852
22	Jaljali Khola Reserve	Fully	290	2422	1239	1183
23	Badla Pathar	Fully	570	5028	2617	2411
24	Tupamari	Partially	1300	10964	5613	5351
25	no. 1 Uttar rangapani	Fully	80	794	393	400
26	no. 2 Uttar Rangapani	Fully	105	6785	3430	3355
27	Bhakhuradia	Partially	1200	1376	694	682
28	Rangeswari	Partially	735	4719	2467	2252
	Total		12411	78342		

4.1.15 List Of Country Boat And Machine Boat Owner:

Sl. No.	Name of the Owner	Village	Contact No.	Type of Boat
1	Samej Uddin	Khameri	8761895025	Machine
2	Omej Uddin	Khameri	7896623896	Machine
3	Munnaf Ali	Majarchar		
4	Ainal Hoque	Khameri	9859680079	Machine
5	Meher Ali	Khameri		
6	Atowar Rahman	Majarchar	9854565385	Machine
7	Salam Ali	Kalyanpur		

4.1.16 Control Room:

A control room will be opened at the circle head quarter during flood period. All the gaon burhas, lot mandals and responsible departmental authorities will be considered as member of the flood control system, which will be headed by the Circle Officer alongwith proper assistance from the Field Officer, DDMA.

Duties of Various Deptt.:

- Duties of Health Department:
 1. The Deptt. Shall ensure adequate supply of Medicine and life saving drugs.
 2. The sub-divisional Medical & Health Officer, Nagarbera shall ensure the presence of all their medical staff at their respective Head Quarters during the flood season.
- Duties of Public Health Engineering:
 1. The Deptt. Shall take necessary steps to provide safe drinking water to the flood affected people and also in the relief camps.
 2. They shall also arrange sufficient stocks of Hand Tube-Well and water disinfecting Packets.
 3. The Deptt. Should also launch Campaign in the flood affected areas to make people aware of necessary use of safe portable water.
- Duties of Veterinary Deptt.:
 1. The Deptt. Shall ensure sufficient stock of cattle feed and identify green grasslands which are not generally affected by flood.
 2. They shall keep sufficient stock of medicine for treatment of animals.
- Duties of Water Resource Department:
 1. The Deptt. Shall keep round the clock vigil on the Nagarbera Gumi embankment.
 2. They shall be ready with necessary materials to face any eventuality including adequate sandbags.
 3. They shall also take steps immediately to restore breaches caused by flood.
- Duties of P.W.D. Road Deptt.:
 1. The Deptt. shall ensure the repairing of all the roads including the following major roads before flood:
 - Nagarbera – Chukunipara Road
 - Nagarbera – Hekra road
 - Nagarbera – Mandira Road

4.1.17 Rescue Plan:

- The following officials will be engaged for rescue operation during flood:
 1. All Police Party under Nagarbera Rev. Circle
 2. LR Staff of Nagarbera Rev. Circle
 3. Police Staff of Medhipara River Police Out Post.

- Duties of concerned Deptt.s:

All heads of the Deptt. shall ensure that all staff shall stay at their respective Head Quarters during the flood season and they shall not grant any leave to its staff without any prior intimation of Deputy Commissioner or Circle Officer, Nagarbera Rev. Circle.

4.1.18 Duties of Departments After Flood:

- Health Deptt.: Shall take necessary steps to prevent out break of epidemic.
- P.H.C.: Shall immidiately take water disinfectant steps to check water borne diseases.
- Veterinary Deptt.: Shall take steps to provide animal treatment and cattle feed.
- Agriculture Deptt.: Shall assess damages of crops caused by flood.

All concerned department shall take necessary steps to restore normalcy.

4.2 CHAMARIA REV. CIRCLE:

4.2.1 FLOOD PROFILE OF THE CIRCLE:

The Chamaria Rev. Circle is situated in the foothills of Meghalaya. Several rivers/rivulet descending from the Meghalaya Plateau merges in the river Kalahi and passes through Chamaria Circle before it merges into the mighty Brahmaputra. The current of the river/tributaries being very fast, it causes wide spread damage and havoc to the villages situated on the bank of these rivers/tributaries. Deforestation and erosion in Meghalaya and Boko area have silted up the bed of these rivers/tributaries making the course of the rivers very erratic and volatile.

The entire Chamaria Circle is very prone to flood. In the year 2014, on 8 July and 26 August, and in the year 2012 during the last part of June/12 devastating flood occurred in Chamaria Circle caused by the river Brahmaputra and Kalahi, and the river causing wide spread damage at Chamaria Circle area. Unlike the past, many a road/embankment running parallel to the PWD roads passing through Chamaria Circle and N.H. 37 passing through Chamaria acts as a hindrance to the fast flow of the water and the water level swells-up. Improper management and maintenance of Embankment and Dykes is also one of the causes for occurrence of flood.

Prior to 2004, following heavy rainfall in the catchments areas of the vast crop areas of the Circle particularly got flooded and eroded. Soil of this Circle is very sandy and easily got eroded by Bhramahputra River. Hence, the fast current, although not so deep, washes away bridges, embankments, roads and sandy bank of the river on either side.

4.2.2 A BRIEF REPORT ON DAMAGE AND LOSS CAUSED BY THE FLOOD IN THE YEAR, 2022 :

- ❖ Name of the River caused flood : Brahmaputra and Kalahi.
- ❖ Period of occurrence of the calamity : 19-06-2023
- ❖ Number of village affected : 60 Nos.
- ❖ No of Animals affected : 21950
- ❖ House Damaged : 1 No.
- ❖ Human lives lost : Nil
- ❖ Cattle lives lost : Nil
- ✓ RELIEF MEASURES
- (A) Number of Relief Camps Opened : Nil.
- (B) Number of persons in Relief Camps : Nil.

Hence, MANAGEMENT PLAN for relief operation has been prepared as per discussion held with the LR Staff, leading Citizen of the locality and experience gathered from field study.

4.2.3 IDENTIFICATION AND CLASSIFICATION OF FLOOD AREA:

The Circle is constituted of 60 nos villages. Out of these 60 nos villages, 38 nos villages are generally affected by flood/erosion situated on the bank of the rivers/tributaries Viz. Brahmaputra and Kalahi. The nature and intensity of flood/erosion depends upon the volume of water and garbages carried by these rivers passing through the Circle.

For the convenience of relief operation, the villages affected by flood/ erosion are divided into 5 (five) broad categories.

(A) **VERY HIGH**: The villages come under this category are affected by flood/erosion of very high intensity by nature. Total nos. of 10 villages are identified under this category.

The name of villages and the name causes flood/erosion in that particular village are shown below:

Very High 10 nos
Chamariapam
Panikhaiti Bilorpathar
Puthimari
Bardianowapara
Latariagaon
Nimbutari
Garoimari Bilorpathar
No. 1 Jatiadia
No. 2 Jatiadia
No. 1 Malibari Pathar NC

(B) HIGH:

The villages comes under this category are affected by flood/erosion of high intensity by nature. A total nos. of **18** villages are identified under this category.

The name of villages and the name causes flood/erosion in that particular village are shown below:

HIGH 18 nos
Chatarupara
Dekachang
Duramari
Howlitari
Purangaon
Lutirtari
No. 1 Dakshin Rangapani
No. 2 Dakshin Rangapani
Tamuldi
No. 2 Makeli
No. 2 Barua Pathar
No. 1 Barua Pathar
Batiamari
No. 3 Uttar Rangapani
Kahibari Pathar
Malibari Pathar
Tanganmari
No. 1 Makeli

© MODERATE:

The villages comes under this category are affected by flood/erosion of moderate intensity by nature. Total nos. of **10** villages are identified under this category.

The name of villages and the name causes flood/erosion in that particular village are shown below

Moderate (10)
Bar O Saru Arikati
Neuldoba
Choudhuripam
Salmara
Chamaria Satra
Selosuti
Sutirpar
Mahtoli
Baguriguri
Bejorsuti Mandia

(D) LOW:

The villages comes under this category are affected by flood/erosion of low intensity by nature. Total nos. of **8** villages are identified under this category.

The name of villages and the name causes flood/erosion in that particular village are shown below:

LOW 8 nos
Sola Pathar
Kismat Kathmi
Natun Kathmi
Chowrdia NC
Sontli Satra
Roumari
No. 1 Jogipara Pathar
No. 2 Jogipara Pathar

(E) VERY LOW:

The villages comes under this category are affected by flood/erosion of high intensity by nature. Total **2 No's** villages are identified under this category.

The name of villages and the name causes flood/erosion in that particular village are shown below

Very Low 2 Nos
Trilochan
Barugaon

4.2.4 RESCUE OPERATION:

Generally, about 30,000 nos of population comprising of 38 nos. villages are affected by flood/erosion every year in this Circle. As mentioned in Introduction, the nature and intensity of flood caused by these rivers passing through the Circle area of short duration but causes heavy damage within a short span of time. This Circle Office is not well equipped with the apparatus used in flood operation like life saving Jacket, Nylon Rope, Speed Boat and other equipment to rescue marooned people during the time of devastating flood. However, a significant number of private Engine and Country boats are available at the disposal of private owners. (List of names of Owners of the Boats are shown in latter part) These boats can be used during the time of flood on payment of daily hire charges. The Army and Para Military forces can be called for immediately to help the Civil Administration as and when situation demand. However, there is no dearth of Big/Small vehicle to carry Gratuitous relief and to shift the affected people to safer place.

For the convenience of relief operation, the whole Circle is considered as a ZONE placed under the direct control and supervision of one Zonal Relief Officer. The Circle Officer, Chamara is the Zonal Relief Officer for Chamaria Circle. The Zone is again sub-divided into 2 (two) part, ZONE-I and ZONE-II and each Zone is placed under the control of one Sub-Zonal Relief Officer. He will be assisted by one Field Officer, concerned Lot Mandal, Gaonburha and the Gaon Panchayat Secretaries. The name of Sub-Zonal Officer and Lot Mondal, Gaonburha and their area of operation (name of village) name of assisting staff etc. are shown in. The names of Sub-Zones are:

ZONE-I

(Chamaria Mouza)

Zonal officer – Rajasmita Hazarika, ADO, Nagarbera Circle. 7896917382

Zonal Official staff & Phone No.:

- i. Dr. Sudip Ranjan Medhi, MO, Chamaria SDM, Ph – 9859260751.
- ii. Dr. Mohibur Rahman, Kahibari State Veterinary Dispensary, Chamaria, ph- 8876488497
- iii. Smt. Juli Das i/c Chamaria POP, Ph. – 9101062235.
- iv. Dilip Sarma , AE Chamaria Dev. Block.Ph. 8134995667
- v. Jadab Barman, AEE Chamaria Dev. Block.Ph. 8638152118
- vi. Subrata Baishya, Secretary, Chamaria GP,8473036540
- vii. Subrata Baishya, Secretary, Baruagaon GP,8473036540
- viii. Jonti Koch , Lot Mandal, Ph- 8011961709.
- ix. Chittranjan Nath, Lot Mandal, Ph- 9957288549.

- x. Abdur Rahim, Lot Mandal, Ph- 8011861904.
xi. Elimuddin, VLEW Chamaria Satra, Ph- 6000163669.
Xii. Kumud Choudhury, Mouzadar, Chamaria Mouza, Ph- 9854410016

List of Mandal and Gaon Bura:

<i>Name of Mouza</i>	<i>Lot No.</i>	<i>Name of the Mandal</i>	<i>Ph. No.</i>	<i>Sl No.</i>	<i>Name of Village</i>	<i>Name of Gaon Bura</i>	<i>Ph.No.</i>
	1	Abdur Rahim	910130845 2	1	Trilochan	Jatin Mandal	957742521 3
				2	Sola Pathar	Ajit Sutradhar	970739908 5
				3	Tamuldi	Jatin Mandal i/c	957742521 3
	2	Pradip Ray	863895067 9	4	No1Make li	Arun Kr. Boro	957799180 5
Chamaria Mouza				5	No 2 Makeli	Abdul Jalil	985908420 9
				6	Salmara	Arjina Begum	985475577 2
				7	Chamaria Satra	Madan Borah	985458696 3
				8	Kahibari Pathar	Gobinda Mandal	985784512 8
				9	Puthimari	Tarini Kalita	985490023 4
				10	Botiamari	Taijuddin Ahmed	985477890 8
				11	Hawlitari	Gobinda Mandal	985784512 8
				12	Neuldoaba	Gobinda Mandal	985784512 8
	3	Bupendra Lahakar	863818419 3	13	Boruagao n	Nurul Hoque	985942004 3
Chamaria Mouza				14	1NO Baruapath ar	Bhaskar Jyoti Nath	986425293 4
				15	1 NO Baruapath ar	Miyar Ali	961304863 6
				16	No2 Baruapath ar	Sabahan Ali	985914343 8
				17	No2 Baruapath ar	Sorhab Ali	985926442 2
	4	Bupendra Lahakar	863818419 3	18	1No Jagipara Pathar	Aarjina Begum	985475577 2
				19	2 NO Jagipara Pathar	Aarjina Begum	985475577 2

Identification of Relief Camps:

Sl. No	Name of Villages	Affected H.H.	Affected Population	Gaon Panchayat	Flood relief camp
1	Trilochan	347	2523	Trilochan GP	Trilochan ME School
2	Sola pathar	369	2871	Trilochan GP	Sola Baralimara HS
3	No1Makeli	67	471	Borua GP	Makeli LP School
4	No 2 Makeli	382	2838	Trilochan GP	Makeli LP School
5	Tamuldi	459	3639	Trilochan GP	Makeli LP School
6	Salmara	228	1850	Chamaria GP	Chamaria High School
7	Chamaria Satra	323	2296	ChamariaGP	Chamaria High School
8	Kahibari Pathar	264	1882	Chamaria GP	Chamaria High School
9	Puthimari	124	927	Chamaria GP	Chamaria Senior Basic School
10	Botiamari	301	2057	Bamunbori GP	Chamaria Senior Basic School
11	Hawlitari	248	1737	Bamunbori GP	Hawlitari LP School
12	Neuldoba	207	1439	Chamaria GP	Neuldoba LP School
13	1No Jagipara Pathar	223	1825	BamunboriGP	Bamunbori LP School
14	2NO Jagipara Pathar	545	4284	Bamunbori GP	Bamunbori LP School
15	Boruagaon	268	2242	BoruaGP	Balijhar Bazar
16	1NO Baruagaon	503	3644	Borua GP	Balijhar Bazar
17	No2 Baruapatha	605	5000	Borua GP	Balijhar Bazar

ZONE-II

(Sontoli Mouza)

Zonal officer –Goutam Ray Choudhary, ADO Sontoli Circle, Ph.- 9435561625

Zonal Official staff & Phone No.:

- 1) Dr.Kurban Ali, MPHC Sontoli, Ph –8638499318.
- 2) Dr. Debo Ranjan Das, Rangapani State Veterinary Dispensary, Ph- 8011557784.
- 3) Rathinranath Das, JE, PHE Boko, Ph.- 8638014083
- 4) Sri Rijumoni Banktha, i/c Sontoli OP, Ph. - 6001341392.
- 5) Rafikul Islam, Asst. Accountant, Chamaria Dev. Block. Ph.- 9864911273.
- 6) Jahangir Hussain, Secretary, Sontoli Chodhurypam GP, Ph.- 9613281616.
- viii. Sukuram Boro, Secretary, Baguriguri GP, Ph.-7002751057.
- ix. Sikandar Ali, Secretary, Mahtoli GP, Ph.- 8638392206.
- x. Golak Kalita, Lot. Mandal, Ph.- 8638412290.
- xi. Sondip Medhi , Lot Mandal, Ph-8638963989
- xii. Lakshminnandan Bora , Lot. Mandal, Ph.- 9864716378.
- xiii. Putul Mazumdar , Lot Mandal, Ph.- 8638830712.
- xiv. Matiur Rahman, Lot Mandal, Ph-9101368291
- Xiv. Robiul Hoque Choudhury, Mouzadar, Sontol Mouza, Ph.- 9854997693

List of Mandal and Gaon Bura:

<i>Name of Mouza</i>	<i>Lot No.</i>	<i>Name of the Mandl</i>	<i>Ph. No.</i>	<i>Sl No.</i>	<i>Name of Village</i>	<i>Name of Gaon Bura</i>	<i>Ph.No.</i>
	1	Jonti Koch	8011961709	1	Trilochan	Ajit Sutradhar i/c	6900380358
				2	Sola pathar	Ajit Sutradhar	
				3	Tamuldi	Ajit Sutradhar i/c	
	2	Golak Kalita	8638412290	4	No1 Makeli	Arun Kr. Boro	9577991805
Chamari a Mouza				5	No 2 Makeli	Abdul Jalil	9365736854
				6	Salmara	Arzina Begum	9101626953
				7	Chamaria Satra	Tarini Kalita(I/C)	9854900234
				8	Kahibari Pathar	Kajal Choudhury	9101474472
				9	Puthimari	Tarini Kalita	9854900234
				10	Botiamari	Taijuddin Ahmed	9854778908
				11	Hawlitari	Nita Gopal Mandal	7896009558
				12	Neuldoaba	Nita Gopal Mandal	7896009558
	3	Chittaranjan Nath	8011861904	13	1No Jugipara Pathar	Arzina Begum	9101626953
Chamari a Mouza				14	2NO Jugipara Pathar	Arzina Begum	9101626953
				15	1NO Baruapathar	Miyar Ali	9365412985
				15	No-1 Barua Pather	Bashkar Jyoti Nath	6901732102
				16	No-2 Baruapathar	Sorhab Ali	6003528147
	4	Abdur Rahim	9957288549	16	No-2 Baruapatha	Subahan Ali	6001262172
				17	Barua gaon	Nurul Hoque	6000690535
<i>Name of Mouza</i>	<i>Lot No.</i>	<i>Name of the Mandl</i>	<i>Ph. No.</i>	<i>Sl No.</i>	<i>Name of Village</i>	<i>Name of Gaon Bura</i>	<i>Ph.No.</i>
Sontoli	1	Sondip Medhi	8638963989	18	No. 3 Uttar Rangapani	Julhas Ali	9859760978
				19	No. 3 Dakshin Rangapani	Jahidul Islam	7002154144
				19	No. 3 Dakshin Rangapani	Sahadat Ali Khan	6001690983
				20	No. 1 Dakshin Rangapani	Julhas Ali	9859760978
				21	No. 2 Dakshin Rangapani	Julhas Ali	9859760978
	2	Putul Mazumdar	8638830712	22	Changordia NC	Sheikh Shadullah	7002958938
				23	Chowdhurypa m	Abul Mullah	9854452197

				24	Chamariapam	Joinuddin Khan	9859577241
				25	Roumari	Sheikh Shadullah	7002958938
				26	Sontoli Satra	Shamsul Alom	9401970575
				27	Pathali Para	Abdul Barek	9859610031
				28	Tanganmari	Joinuddin Khan	7099888075
				29	Selosuti	Joinuddin Khan	7099888075
				30	Sutirpar	Shamsul Alom	9401970575
				31	Nimbutari	Abul Mullah	9854452197
Sontoli Mouza	3	Lakshminnandan Bora	9864716378	32	Dekachang	Abdus Samad	8638582054
				33	Baguriguri	Nur Mahammad	9859553594
				34	Marakalahi	Abul Kalam Azad	9577503345
				35	Malibari Pathar	Abbash Ali	9101627535
				36	No. 1 Malibari Pathar NC	Tarek Ali	9859275336
				37	No. 1 Malibari Pathar NC	Abbash Ali	9101627535
				38	Duramari	Najrul Islam	9859890824
	4	Golak Kalita	8638412290	39	Jawkata Gaon	Habib Ullah(i/c)	9101550375
				40	Jawkatadia	Kobir Uddin	9365963695
				41	Purangaon	Aynal Hoque Choudhury	97076333502
				42	Kismat Kathmi	Habib Ullah	9101550375
				43	Natun Kathmi	Md. Abu Shama	8724940145
				44	Niz Kathmi	Md. Abu Shama	8724940145
				45	Bejorsuti	Manser Ali	9859275110
	5	Matiur Rahman	9101368291	46	Mahtoli	Sahanur Ali	8751974802
				47	Kacharipam	Sahanur Ali I/C	8751974802
				48	Bar aru Saru Arikati	Nurul Islam	6002115041
				49	Panikhaity bilorjan		
				50	Chatarupara		
				51	1 No. Jatiadia		
				52	2 No. Jatiadia		
				53	Lutirtari		
				54	Lotoradia bilorjan		
				55	Kuchiadia Pathar		
				56	Bordia Nowapara		
				57	Lotoria Gaon		
				58	Borghol		
				59	Lotoria NC		
				60	Goromari Bilorjan	Iddrish Ali	6001367329

Identification of Relief Camps:

Zonal – I

Sl. No	Name of Villages	Affected H.H.	Affected Population	Gaon Panchayat	Flood relief camp
1	No. 2 Dakshin Rangapani NC	1142	5000	Rangipani G.P.	2 No. Rangapani M.E
2	No. 3 Dakshin Rangapani NC	750	3867	Rangipani G.P.	2 No. Rangapani M.E
3	No. 3 Uttar Rangapani NC	190	504	Rangipani G.P.	No. 2 Rangapani M.E
4	No. 1 Dakshin Rangapani NC	300	1732	Rangipani G.P.	No. 2 Rangapani M.E
5	Sontoli Satra	430	2330	Chowdhurypam G.P.	Pathalipara LPS
6	Pathali Para	380	2051	Chowdhurypam G.P.	Pathalipara LPS
7	Tanganmari	197	1012	Chowdhurypam G.P.	Tanganmari LPS
8	Sutirpar	158	632	Chowdhurypam G.P.	Tanganmari LPS
9	Selosuti	450	2539	Chowdhurypam G.P.	Selosuti LPS
10	Chamariapam	350	1997	Chowdhurypam G.P.	Chamariapam LPS
11	Roumari	230	1286	Chowdhurypam G.P.	Chardia NC LPS
12	Nimbutari	117	581	Chowdhurypam G.P.	G.B. High School
13	Changordia NC	290	1711	Chowdhurypam G.P.	Chardia NC LPS
14	Chowdhurypam	220	1135	Chowdhurypam G.P.	Chowdhurypam LPS
15	Baguriguri	420	2165	Baguriguri GP	Baguriguri H.S.S.
16	Dekachang	556	3150	Baguriguri GP	Dekachang H.S.
17	Marakalahi	330	1796	Baguriguri GP	Malibari Bazar camp
18	Duramari	200	976	Baguriguri GP	D.M.M.E. Madrassa
19	Malibari Pathar	948	4924	Baguriguri GP	Malibari Bazar camp
20	Malibari Pathar NC	538	4414	Baguriguri GP	Malibari Bazar camp
21	Jawkatadia	1039	5779	Kismat Kathmi GP	Dekachang HS School
22	Jawkata Gaon	300	1617	Kismat Kathmi GP	Jawkata An. College
23	Purangaon	409	2353	Mahtoli GP	Sontoli An. College
24	Nizkathmi	422	2495	Kismat Kathmi GP	Nizkathmi LPS
25	Natun Kathmi	478	2695	Kismat Kathmi GP	Kalatoli Kathmi HS.
26	Kismat Kathmi	450	2641	Kismat Kathmi GP	Jawkatadia camp
27	Bejorsuti	405	1456	Mahtoli GP	Bejorsuti L.P.S.
28	Mahtoli	595	3321	Mahtoli GP	Selosuti Chariali camp
29	Kacharipam	224	1886	Mahtoli GP	Bejorsuti LPS
30	Bar aru Saru Arikati	680	3691	Mahtoli GP	Arikati Rightbund
31	Panikhaity bilorjan	204	1482	Mahtoli GP	Arikati Rightbund
32	Chatarupara	118	1260	Mahtoli GP	Arikati Rightbund
33	1 No. Jatiadia	126	850	Mahtoli GP	Arikati Rightbund
34	2 No. Jatiadia	70	292	Mahtoli GP	Arikati Rightbund
35	Lutirtari	114	543	Mahtoli GP	Arikati Rightbund
36	Lotoradia bilorjan	90	478	Mahtoli GP	Bardia Nowaparasibir
37	Kuchiadia Pathar	70	380	Mahtoli GP	Bardia Nowaparasibir
38	Bordia Nowapara	204	670	Mahtoli GP	Bardia Nowaparasibir
39	Lotoria Gaon	165	870	Mahtoli GP	Bardia Nowaparasibir
40	Karaitari	119	816	Mahtoli GP	Bardia Nowaparasibir
41	Borghol	214	1500	Mahtoli GP	Bardia Nowaparasibir
42	Lotoria NC	89	635	Mahtoli GP	Arikati Rightbund
43	Goromari Bilorjan	358	2506	Mahtoli GP	Arikati Rightbund

Zonal – II

Sl. No	Name of Villages	Affected H.H.	Affected Population	Gaon Panchayat	Flood relief camp
1	Trilochan	347	2523	Trilochan GP	Trilochan ME School
2	Sola pathar	369	2871	Trilochan GP	Sola Baralimara HS
3	No1Makeli	67	471	Borua GP	Makeli LP School
4	No 2 Makeli	382	2838	Trilochan GP	Makeli LP School
5	Tamuldi	459	3639	Trilochan GP	Makeli LP School
6	Salmara	228	1850	Chamaria GP	Chamaria High School
7	Chamaria Satra	323	2296	ChamariaGP	Chamaria High School
8	Kahibari Pathar	264	1882	Chamaria GP	Chamaria High School
9	Puthimari	124	927	Chamaria GP	Chamaria Senior Basic School
10	Botiamari	301	2057	Bamunbori GP	Chamaria Senior Basic School
11	Hawlitari	248	1737	Bamunbori GP	Hawlitari LP School
12	Neuldoba	207	1439	Chamaria GP	Neuldoba LP School
13	1No Jagipara Pathar	223	1825	BamunboriGP	Bamunbori LP School
14	2NO Jagipara Pathar	545	4284	Bamunbori GP	Bamunbori LP School
15	Boruagaon	268	2242	BoruaGP	Balijhar Bazar
16	1NO Baruagaon	503	3644	Borua GP	Balijhar Bazar
17	No2 Baruapatha	605	5000	Borua GP	Balijhar Bazar

4.2.5 Name of owner of E/boat:

Sl No.	Name of owner	Address	Mouza	Phone No.
1.	Ashan Ali S/o-Gujrat Ali	Soru Arikati	Sontoli	9613505665
2.	Abdur Rouf S/o-Anuwar Hussain	Soru Arikati	Sontoli	69014996273
3.	Kuddush Ali C/O- Kalu Bepari	No. 2 Baruapathar	Chamaria	9101756755
4.	Rokman Ali C/O- Ajmal Hoque	No. 1 Malibari Pather	Sontoli	9859275336
5.	Ahmmmd Ali S/o-Sattar Ali	Soru Arikati	Sontoli	9387993137
6.	Sakat Ali S/o-Amzad Ali	Soru Arikati	Sontoli	6000190557
7.	Ajimuddin S/o-Magrab Ali	Soru Arikati	Sontoli	6000583198
8.	Samed Ali S/o-Ismail	Soru Arikati	Sontoli	9638887417
9.	Tajjuddin S/o-Asuruddin	Soru Arikati	Sontoli	8822893945
10.	Rabiul Hussain S/o-Taheer Ali	Soru Arikati	Sontoli	9101215101
11.	Amjaz Ali S/o-Rajjuddin	Soru Arikati	Sontoli	9387058604
12.	Kader Ali S/o-Monsur Ali	Panikhaity	Sontoli	6026852437
13.	Jalil S/o-Immam Ali	Panikhaity	Sontoli	9126465188
14.	Muslim Ali S/o-Kafajuddin	No. 2 Baruapathar	Chamaria	8135096427
15.	Ali Hussain S/o-Sahadat Ali	No. 2 Baruapathar	Chamaria	8000196453
16.	Mamer Ali S/o-Mafijuddin	No. 2 Baruapathar	Chamaria	6001326953
17.	Aminul Hoque S/o-Rajjek Ali	No. 2 Baruapathar	Chamaria	9678726484
18.	Majed Ali S/o-Mafijuddin	No. 2 Baruapathar	Chamaria	6001326953

Country Boat:

SI No.	Name	Adress	Mouza
1	Nur Uddin, S/O- Hasim Ali, Ph.- , 9577361702	Jawokatadia	Sontoli
2	Sukur Ali, S/O Sohab Ali	Natun Kathmi	Sontoli
3	Sadikul Islam C/O- Alimuddin	No. 2 Makeli	Chamaria
4	Prafulla Kalita, S/O Lt. Haren Kalita	Chamaria	Chamaria
5	Yad Ali, S/O- Sobahan Ali	Batiamari	Chamaria

4.2.7 Name of Tractor Owner:

Sl No.	Name	Adress	Mouza	Phone no.
1	Nikhil Mandal S/o-Lt. Juran Mandal	Neuldoba	Chamaria	6900775626
2	Babul Das S/o-Chandra Kumar Das	Howlitari	Chamaria	9365475850
3	Prabin Kumar Mandal S/o-Lt. Jagannath Mandal	Howlitari	Chamaria	99540884877
4	Parimal Mandal S/o-Lt. Babulal Mandal	Neuldoba	Chamaria	7086775537
5	Saiful Islam S/o-Chandmiya	Neuldoba	Chamaria	9613568833
6	Nurmahamad Ali S/o-Surman Ali	1 No. Malibari Pathar	Soltoli	9859275403
7	Fakaruddin S/o-Nuruddin	1 No. Malibari Pathar	Soltoli	7896964464
8	Badsha Ali S/o-Jabbar Ali	1 No. Malibari Pathar	Soltoli	
9	Karim Ali S/o-Umar Ali	Baruagaon	Chamaria	8638156083
10	Giashuddin S/o-Lt.Skumuddin	1 No Makeli	Chamaria	9101187437
11	Sabir Hussain S/o-Lt. Tashmat Ali	2 No. Baruah Pathar	Chamaria	9957824013
12	Saidur Rahman S/o-Lt. Bibitullah Begum	2 No. Baruah Pathar	Chamaria	6002601211
13	Oweluddin S/o-Lt. Mamd Ali	2 No. Baruah Pathar	Chamaria	9395060918
14	Abdus Salam S/o-Ijer Ali	2 No. Baruah Pathar	Chamaria	9101587567
15	Abdul Batein S/o-Gamu Ali	2 No. Baruah Pathar	Chamaria	9365023735

16	Jakir Ali S/o-Lt. Saharuddin	Baruagaon	Chamaria	6003210298
17	Afjal Hoque S/o-Lt. Sehar Ali	2 No. Makeli	Chamaria	8638305220
18	Sharif Ali S/o-Lt. Nasir Ali	2 No. Makeli	Chamaria	8811981359
19	Najrul Islam S/o-Lt. Suleman Ali	2 No. Makeli	Chamaria	7002518757
20	Ranjun Ali S/o-Tabed Ali	2 No. Makeli	Chamaria	9707958070
21	Siraj Ali S/o- Lt. Jahur Ali	2 No. Makeli	Chamaria	8136086742
22	Babar Ali S/o-Faijuddin Ahmed	2 No. Makeli	Chamaria	
23	Karameshwar Sarkar S/o-Nitya Nanda Sarkar	1 No. Makeli	Chamaria	6001947536
24	Sapan Biswas S/o-Satish Biswas	1 No. Makeli	Chamaria	7086537281
25	Sultan Mahmud S/o- Durbash Sheikh	Baruagaon	Chamaria	6002091499
26	Sahmad Ali S/o-Amed Ali	2 No Baruagaon	Chamaria	9678485104
27	Matleb Ali S/o-Jalimuddin	2 No Baruagaon	Chamaria	8133828882
28	Mehmudul Hoque S/o-Baktar Ali	1 No Baruagaon	Chamaria	9365194634
29	Saddam Hussain S/o-Hussain Ali	1 No Baruagaon	Chamaria	7002937202
30	Abdul Mazid S/o-Abdul Latif	1 No Baruagaon	Chamaria	6001120580
31	Badiyar Rahman S/-Salem Ali	1 No Baruagaon	Chamaria	9101141791
32	Saijuddin S/o-Bahar Ali	1 No Baruagaon	Chamaria	9101365765
33	Saharul Islam S/o-Musuruddin Ali	1 No Baruagaon	Chamaria	9859592972
34	Sahinur Islam S/o-Mamar Ali	1 No Baruagaon	Chamaria	7399773976
35	Hafizur Jamid S/o-Lt. Rahimuddin	Niz Kathimi	Sontoli	6001984262
36	Abdur Bashid S/o-Lt. Rakman Ali	Niz Kathimi	Sontoli	6002290015

37	Abudul Mazid S/o-Lt. Mahammad Ali	Niz Kathimi	Sontoli	7670027867
38	Sahabuddin S/o-Lt. Maulaba Jamaluddin	Niz Kathimi	Sontoli	6003239185
39	Muktar Ali S/o-Jamaluddin	Niz Kathimi	Sontoli	7002813121
40	Nu Mahamad Ali S/o-Lt. Habibur Rahman	Niz Kathimi	Sontoli	8638027059

List of Tower under Chamaria Revenue Circle:

Sl. No.	Name of Owner	Contact Number	Village
1	Muslimuddin Ahmed S/o-Sahad Ali	9957605241	Baruagaon
2	Mirmohammed Ali S/o-Golbox	9954084892	1 No Malibari Pathar
3	Zakir Ali S/o-Lt. Juran Ali	9864194031	Natun Kathmi
4	Fakar Uddin Khan S/o-Lt. Hazi Tota Khan	6003822956	Natun Kathmi
5	Abdus Sattar Ali S/o-Lt. Bidesh Seikh	8486981506	Chamariapam
6	Jakir Hussain S/o-Lt. Kurban Ali	8811077784	Morakolohi
7	Abdul Gofur Ali Ahmed S/o-Lt. Hazarat Ali	8638091504	Soru Arikati
8	Asur Uddin S/o-Sekandar Ali	9707957947	3 No Malibari
9	Abdur Rahim S/o-Kismot Ali	9954475109	Dekachang
10	Akmot Ali S/o-Lt. Afaz Uddin	9577249994	Purangaon
11	Miyar Ali S/o-Intaz Ali	7636056724	1 No Jogipara Pathar
12	Hafijur Rahman S/o-Shahjahan Ali	7002908352	Sontoli Satra
13	Abdur Rahim S/o-Alom Ali	863851725	Saurdia
14	Nakul Kalita S/o-Lt. Khargeswar Kalita	9957797753	Chamaria
15	Khagen Kalita S/o-Lt. Chanmohan Kalita	9854408463	Chamaria
16	Delbar Ali S/o-Abdul Jabbar	9101134243	Choudhuripam
17	Fojol Hoque S/o-Abdul Jubbar	9859348590	Choudhuripam
18	Kabel Khandakar S/o-Nurmahammad Khandakar	6002174406	Choudhuripam

List of Bull Cart owner under Chamaria Revenue Circle:

Sl. No.	Name of Owner	Contact Number	Village
1	Jainal Ali S/o-Lt. Amir Ali	7086995332	Pathalipara

2	Mahir Uddin S/o-Abu Taleb	9954193351	2 No Malibari Pathar
3	Surman Ali S/o-Hussain Ali	8811077593	4 No Malibari Pathar
4	Manik Ali S/o-Meher Ali	9394718036	Mahtoli
5	Saburuddin S/o-Khalek Ali	6900501326	Mahtoli
6	Julhas Ali S/o-Siraj Ali	8751974802	Mahtoli
7	Nurul Islam S/o-Juran Ali	8751974802	Mahtoli
8	Ainal Hoque S/o-Puran Ali	8751974802	Mahtoli

4.2.8 List of Petrol Depot

1. Hindustan Petroleum Service, Chamaria.
2. Kishan Seva Kendra, Chamaria.
3. Nayara Petrol Pump, Selusoti

TABLE -I: AVERAGE DAILY STOCK POSITION OF ESSENTIAL FOOD ITEMS

Sl. No	Name of Item/Commodities	Quantity/Stock Position
1	Rice	1000 Qtls.
2	Dal	500 Qtls.
3	Salt	50 Qtls.
4	Chira	50 Qtls.
5	Gur	75 Qtls.
6	Wheat Bran	1000 Qtls.
7	Tarpaulin	2010 sheets
8	Hand tube well	30
9	Boat	10 Nos
10	Life Jacket	30 Nos

4.2.9 List of NGOs under Chamaria Revenue Circle:

Sl No.	Name of NGO	Name of Pre/Sec	Address	Phone No.
1.	Rural Economical Development Society	Biswajit Das Rupam Das	Chamaria	9854699020 9854451857
2.	Tamuldi Pather Janaki Sports	Sabur Uddin Aynal Hoque	Tamuldi	7399627652 9859455739
3.	Arfa Educational Trust	Jahiruddin Bhuyan Sekendar Ali	Sontoli	
4.	Lait Jan Unnayan			
5.	Udayan Gostee		Trilochan	
6.	North East State Zone welfare			
7.	Mahalaxmi Dev. Society		Malibari Satra	

4.2.10 Following godowns are identified for storage of G/R etc.

1. Chamaria GPSS
2. Old building of Chamaria Circle office.
3. Sontoli Marketing office.
4. Sontoli GPSS.

4.2.11 (A) List of State veterinary Dispensary and Health Centre :-

State veterinary Dispensary:

1. Kahibari State Veterinary Dispensary
2. Rangapani State Veterinary Dispensary
3. State Veterinary Dispensary Hekra

4.2.12 Health Centre:

1. Chamaria State Dispensary
2. Sontoli MPHC
3. Hekra State Dispensary
4. Barua Balijhar MPHC
5. NO. 2 Malibari pathar MPHC
6. Bamunbari MPHC
7. Malibari MPHC

4.2.13 (B) List of Raised Platforms :-

The following Raised platforms has been identified for immediate shifting of flood affected people and animals.

Raised Platforms:

1. Kahibari Pathar
2. Goroimari Bilorjan
3. Sontali Satra

Model Relief Camp Identified :

1. Sontoli Higher Secondary School

4.2.14 NAME OF MEMBER WITH DESIGNATION AND PHONE NUMBERS OF CIRCLE DISASTER MANAGEMENT COMMITTEE

SL No.	FULL NAME OF OFFICER	DESIGNATION	DEPARTMENT	PHONE No.
1	BILIVIA CHOUDHURY	ALRS,CIRCLE OFFICER	REV. CIRCLE CHAMARIA	8638149033
2	ANJALI DEKA	BDO	CHAMARIA DEV. BLOCK	9957370746
3	RATHINRANATH DAS	JE	PHE	8638014083
4	SIDDHARRTHA SANKAR ROY	JE	WRD, WEST	9101447126
5	HAZRAT ALI MANDAL	JE	WRD, WEST	7002570799

6	DILIP SARMA	AE	DEV. BLOCK, CHAMARIA	8134995667
7	GOUTAM RAY CHOUDHURY	ADO	CHAMARIA	9435561625
8	RAJASMITA HAZARIKA	ADO	NAGARBARA	7896917382
9	DR. SANKAR DEV	DOCTOR	VETERANARY, MANDIRA	8638676316
10	DR. MOHIBUR RAHMAN	DOCTOR	VETERANARY, KAHIBARI	8876488497
11	DR. DEBO RANJAN DAS	DOCTOR	VETERANARY, RAGAPANI	8011557784
12	INJAMUL HAQUE	FIELD OFFICER	DM	8638003109

4.2.15 ALLOTMENT OF FUND :

Approximately, Rs.1,00,000.00 (Rupees One Lakh) will be required to meet the expenditure for construction of temporary Latrine, Urinal, temporary Sheds for the affected persons and repairing and cleanliness of relief camps. An additional amount of Rs.10,000.00 (Rupees Ten thousand) will be required to the Circle Officer, Chamaria to meet the expenditure for purchase of emergency equipments, labour wages etc. to meet any unseen expenditure during the time of flood.

4.2.16 ROLE OF VARIOUS LINE DEPARTMENT IN FLOOD MANAGEMENT :

(A) PUBLIC HEALTH ENGINEERING DEPARTMENT :

During and after flood, there is every possibility of spread of epidemic like Cholera, Diarrhea, Malaria and other contaminating diseases. The PHE Department, Chamaria will keep sufficient numbers of Hand Tube Well, Water purifying Tablets and Bleaching Powder in the Sub-Division Head quarter to provide any complicity during the time of flood.

(C)MEDICAL DEPARTMENT:

For promptness and for taking rapid action at the flood affected areas the Sub-Divisional Medical and Health Officer, chamaria may constitute a “RAPID ACTION MEDICAL TEAM” headed by Sub-Divisional Medical and Health Officer, Nagarbara. The Rapid Action Team may be constituted by one Sr. Medical and Health Officer as Team Leader with other staff like Para Medical Staff etc. Their area of operation will be fixed by the Sub-Divisional Medical and Health Officer, Nagarbara according to his convenience. He will submit the list of Rapid Action Team to the Deputy Commissioner, Kamrup and concerned Circle Officers and Block Dev. Officers. The team will visit the flood affected areas during flood and post flood. The Sub-Divisional Medical and Health Officer, Chamaria will keep sufficient stock of live saving drugs area wise. He will also keep close liaison with the Circle Officer, chamaria with a direction to his subordinate Officer/Staff

(D)VETERINARY DEPARTMENT :

Similarly, the Sub-Divisional Animal Husbandry and Veterinary Officer, Chenikuthi, Guwahati will also constitute a “RAPID ACTION VETERINARY TEAM” headed by him. He may constitute RAPID ACTION VETERINARY TEAM area wise and the Vety. Asstt. Surgeon, will be the team leader with other field staff for each RAPID ACTION VETERINARY TEAM. The team will visit flood affected areas during and post flood period. The Sub-Divisional Veterinary Officer, kahibari will keep sufficient medicine for affected cattle population area wise. He is also requested to keep close touch with the Circle Officer, Chamaria with a direction to his subordinate

Officer/Staff. He will submit the list of Rapid Action Team to the District Commissioner, Kamrup, Amingaon and Circle Officer, Chamaria.

(E) AGRICULTURE DEPARTMENT :

The Sub-Divisional Agriculture Officer, Boko is the over all in-charge of the Sub-Division. He will prepare a Contingency plan for placing demand for seeds/seedlings and Rabi crops to be distributed during post flood amongst the flood affected persons. He will conduct a joint survey with the help of his field staff and L.R. staff of the Circle Officer, Chamaria to assess the damage caused by flood/erosion immediately after flood is over. He will also direct the Agriculture Dev. Officer, Chamaria to keep close liaison with the Circle Officer, Chamaria. The Argil. Dev. Officer, Chamaria and Sontali will keep ready the list of Tractor Owner for the purpose of tractorization as when demands.

(F) WATER RESOURCE DEPARTMENT :

The Asstt. Executive Engineer, Water Resource Department, Mirza will take immediate necessary steps to renovate/repair the embankment. He will keep close contact with the Circle Officer, Chamaria at pre flood, during flood and post flood period to avoid any complicacy and with a direction to his subordinate Officer/Staff. He will also keep ready sufficient numbers of empty Gunny Bags at Camp of Water Recourse Deptt. to meet up any emergent situation during the time of flood.

ANNEXURE III: CIRCLE LEVEL TASK FORCE COMMITTEE

Sl. No.	Members	Designation	Name and Contact No.
1	Revenue Circle Officer	Chairperson	Bilivia Choudhury ALRS, CO (8638149033)
2	Block Development Officer	Member	Anjali Deka BDO, Chamaria (9957370746)
3	Office in Charge of the local police	Member	Phanindra Ch. Nath OC Boko (9864835235)
4	Representatives of Water Resource Department	Member	Goutam Borkakoti SDO, WRD (9864437969)
5	Representatives of PWD (Building) department	Member	Subhas Das , AEE, PWD Building (9864133569)
6	Representatives of PWD (Roads) department	Member	Saifuddin Ahmed , AE, PWDR (7002269279)
7	Representatives of Irrigation department	Member	Akikul Aman EE, Irrigation (9435329020)
8	Representatives of Agriculture department	Member	Goutam Roy Choudhury ADO, Sontoli (9435561625) Rajasmita Hazarika ADO, Nagarbera Circle (7896917382)
9	Representatives of Health & Family Welfare department	Member	Dr. Barnadett S. Marak SDM & HO, Nagarbera (6001491397)
10	Representatives of Public Health Engineering department	Member	Mukut Barman AE, PHE (9864106937)

11	Representatives of AH & Veterinary department	Member	Sankar Dev , VO, Mandira (8638676316) Mohibur Rahman VO, Kahibari (8876488497) Debo Ranjan Das VO, Rangapani (8011557784)
12	Representatives of Fishery department	Member	Chakrapani Pegu FDO, Chamaria (9612571675)
13	Representatives of Education department	Member	Samarenra Saharia BEEO, Chamaria (8402987933)
14	Representatives of Social Welfare department	Member	Parul Devi CDPO (9401287119)
15	Representatives of Handloom & Textile department	Member	Chandan Goswami H&T (8822463813)
16	Representatives of Sericulture department	Member	Uday Rajbongshi Sericulture (9435264692)
17	Field Officer, Disaster Management	Member Secretary	Injamul Haque FO, DM (8638003109)

Circle Quick Response Team (CQRT) members list

Sl. No.	Name	Address	Contact No.	Remarks
1	Sanjeeb Kalita S/o- Lakheswar Kalita	Vill-Chamaria Satra	7035471782	
2	Nitu Mani Majumder S/o- Tilak Majumder	Vill-Chamaria Satra	6000645459	
3	Bhaskar Kalita S/o-Dipak Kalita	Vill-Chamaria Satra	9101022692	
4	Amir Ali S/o-Bassu Miya	Vill-Bar Arikati	6002828098	
5	Amjadul Al Amin S/o- Nurul Islam	Vill-Bar Arikati	6002115041	
6	Musarab Ali S/o-Nur Uddin	Vill-Bar Arikati	8822948498	
7	Armina Akter D/o-Ali Akbar Hussain	Vill-Bar Arikati	8638067172	
8	Rubita Ahmed D/o-Rahim Ahmed	Vill-Panikhaity	9101206605	

Circle Quick Response Team (CQRT) members Standby list

Sl. No.	Name	Address	Contact No.	Remarks
1	Surajit Mahanta S/o- Naradev Mahanta	Vill-Chamaria Satra	7002620321	
2	Anku Mani Kalita S/o- Karendra Kalita	Vill-Chamaria Satra	7002230880	
3	Saif Uddin S/o-Motleb	Vill-Lotirtari	8638061492	
4	Habel Uddin S/o-Ismail Hussain	Vill-Lotardia	7002468091	

5	Morzina Begum D/o-Shahanur Ali	Vill-Bar Arikati	9706618097	
6	Rofikul Hassan S/o-Ator Ali	Vill-Panikhaity	8822697712	
7	Mohidul Islam S/o-Minhaj Ali	Vill-Lotirtari	8099040227	
8	Amirul Hoque S/o-Alep Ali	Vill-Latardia	8822975785	



4.3 BOKO REV. CIRCLE:

Fig: Map of Boko Revenue Circle

Boko Revenue Circle at a Glance

4.3.1 Land Record Particulars:

Total Area of Land:	403053 Bighas, 0 Katha, 13 Lechas
Total Population:	1,12,510(as per 2011 census)
Total Village:	139 Nos. (Cadastral- 104, N.C- 35)
No. of Mouza:	3 (Boko, Luki, Bekeli)
No. of Lots:	22 (Boko-7, Luki- 6, Bekeli- 9)

4.3.2 List of Villages:

Sl. No.	Name of Village	Name of Mouza
1	Dakuwapara	Boko
2	Pakharapara	Boko
3	Mouman	Boko
4	Khatkhati	Boko
5	Chakabaha	Boko
6	Nagapara	Boko
7	Jarapara	Boko
8	Tepchia	Boko
9	Langkona	Boko
10	Dakhilipara	Boko
11	Nalaghat N.C	Boko
12	Raipara	Boko
13	Tinigharia	Boko
14	Mugakhhol	Boko
15	Bhogdabari	Boko
16	Baghargaon	Boko
17	Balapara	Boko
18	Behuwa	Boko
19	Medhipara	Boko
20	Kaithpara	Boko
21	Dhekiabari	Boko
22	Alakjari	Boko
23	Dari	Boko
24	Pairanga	Boko
25	Narenga	Boko
26	Telipara	Boko
27	Kajigaon	Boko

28	Katalgaon	Boko
29	Belpara	Boko
30	Bakarpara	Boko
31	Jongakhuli	Boko
32	Sakhati	Boko
33	Gohalkona N.C	Boko
34	Lapgaon	Boko
35	Sohankona	Boko
36	Upper Lampi	Boko
37	Umiam	Boko
38	Moulan	Boko
39	Makoibari	Boko
40	Lower Lampi	Boko
41	Umtap	Boko
42	Harshanagar	Boko
43	Nangapam	Boko
44	Somarang	Boko
45	Katapara	Boko
46	Banjeng	Boko
47	Panbari	Boko
48	Dronpara	Boko
49	Lengthuri Pahar	Boko
50	Kampadali	Boko
51	Rani	Boko
52	Umchia	Boko
53	Umarchit	Boko
54	Umali	Boko
55	Nowapara	Boko
56	Talimara Pahar	Boko
57	Durapara	Boko
58	Agchia	Boko
59	Athkupara	Boko
60	Turukpara	Boko
61	Borpara	Boko
62	Khenapara	Boko
63	Kaliabori	Boko
64	Chandra	Bekeli
65	Ghilabari	Bekeli
66	Damalchos	Bekeli
67	Mairachora	Bekeli

68	Silobari	Bekeli
69	No.1 Bhathipara	Bekeli
70	No.2 Bhathipara	Bekeli
71	No.3 Bhathipara	Bekeli
72	Dekapara	Bekeli
73	No.1 Uttar Sekhadari	Bekeli
74	No.2 Uttar Sekhadari	Bekeli
75	No.1 Dakshin Sekhadari	Bekeli
76	No.2 Dakshin Sekhadari	Bekeli
77	No.3 Dakshin Sekhadari	Bekeli
78	Bondapara	Bekeli
79	Kharta Juli	Bekeli
80	No.1 Dilinga	Bekeli
81	No.2 Dilinga	Bekeli
82	Jabepara	Bekeli
83	Jalukbari	Bekeli
84	Pukhuripara	Bekeli
85	Uzanpara	Bekeli
86	Mazpara	Bekeli
87	Narenga	Bekeli
88	Niz Bekeli	Bekeli
89	Kamargaon	Bekeli
90	Dakhalai	Bekeli
91	Khatla	Bekeli
92	Simila	Bekeli
93	Borgaon	Bekeli
94	Sijubari	Bekeli
95	Dhopguri	Luki
96	Hasi	Luki
97	Rajapara	Luki
98	Dogaon	Luki
99	Mathaputa	Luki
100	Gijang	Luki
101	Hahim	Luki
102	No.1 Samuka	Luki
103	No.2 Samuka	Luki
104	No.1 Nalapara	Luki
105	No.2 Nalapara	Luki
106	Hahim N.C	Luki
107	Garudubi	Luki

108	Nam Borjuli	Luki
109	Chaikata	Luki
110	No.1 Sakati	Luki
111	No.2 Sakati	Luki
112	Charaibaha	Luki
113	Bhakatpara	Luki
114	Mirzakhat	Luki
115	Jaldhapara	Luki
116	Dakshin Ghilabari	Luki
117	Pachia	Luki
118	Matia	Luki
119	Upar Borjuli	Luki
120	No.1 Damarangkona	Luki
121	No.2 Damarangkona	Luki
122	Nam Tarabari	Luki
123	Majebari	Luki
124	Pachia N.C	Luki
125	Bhalukmari N.C	Luki
126	Nam Tarabari N.C	Luki
127	Upar Tarabari	Luki
128	Thangkhula	Luki
129	Duweni	Luki
130	Sri Gendi	Luki
131	Dabalpara	Luki
132	Gadhaputa	Luki
133	Lampathar	Luki
134	Gongrapara	Luki
135	Gamari Mura	Luki
136	Joypur	Luki
137	Goshanimara	Luki
138	Bamunigaon	Luki
139	Malangkona N.C	Luki

4.3.3 List of Vulnerable Villages:

Name of Mouza	Name of Villages	Population	Area
Boko	Alakjari	1899	3.74 Sq Km
	Kaithpara	578	2.39 Sq Km
	Dari	888	2.44 Sq Km
	Pairanga	1843	2.14 Sq Km

	Narenga	1286	1.42 Sq Km
	Dhekiabari	1004	1.84 Sq Km
Bekeli	Ghilabari	1780	2.26 Sq Km
	Moirachara	1129	2.28 Sq Km
	Chandra	1427	2.25 Sq Km
	Simila	881	3.76 Sq Km
	Jalukbari	592	3.31 Sq Km
Luki	Bargaon	564	1106.92 Hct.
	Hahim	885	320.95 Hct.

4.3.4 A Brief History of Floods:

Boko Revenue Circle occupies the South West corner of Kamrup District. It is bounded by Chhaygaon Circle on the East. Rangjuli Circle of the West, Assam- Meghalaya border on the South and Chamaria and Nagarbera Circle on the North. Four river namely Boko, Singra, Singowa and Patbhakala flows from South to North. The Southern part of the Circle of Assam- Meghalaya region is a hilly region.

In the year 2003 & 2004, the flash flood of river Singra had washed away the irrigation dyke at the NH 37 to Singra gate and affected 150 Bighas of agricultural land in the Bargaon and 8 Bighas 10 Lechas at the Hahim Bazar under the Luki Mouza. Again, in 2007 flash flood Meghalaya affected the Circle partially. In 2014 the Circle was severely affected by flash flood with runoff water from Meghalaya. Twelve persons lost their lives. Flash Flood Damages of September 2014 (1) Houses 2925, (2) Road Length 370 KM, (3) Bridge 12 nos, (4) Crop Area 50,742 Bighas.

4.3.5 List of High Land where Livestocks can be kept:

1. Dhekiabari
2. Pairanga
3. Jalukbari, V.G.R
4. No.3 Bhatipara N.C
5. Moirachara V.G.R

4.3.6 List of Public Institutions where Camps can be arranged:

Sl No.	Name of the Relief Camp	Village Name	LATITUDE (DECIMAL DEGREE)	LONGITUDE (DECIMAL DEGREE)	Capacity of the Relief Camp	No. of Toilets
1	Bhehuwa Govt. Sr. Basic School	Bhehuwa	26.0026667	91.19733333	50	2
2	Bhalukghata M V School	Kaithpara	26.0187167	91.1954	80	2

3	Raipara Govt.JBS	Raipara	25.9874333	91.21576667	40	2
4	Tepchia L P School	Tepchia	25.9806833	91.22065	35	2
5	Boko M V School	Barpara	25.9794667	91.23763333	100	2
6	Puranmal Jain Girls MES	Dhupguri	25.9414333	91.15708333	100	2
7	Dilinga MES	2 No. Dilinga	25.9719167	91.15313333	60	2
8	938 No. pukhuripara LPS	Pukhuripara	25.9921	91.158	35	2
9	83 No. khaliha JBS	Mazpara	25.9834	91.13826667	30	2
10	1038 No. Bargaon Bhalapara LPS	Bargaon	25.9609167	91.1444	30	2
11	Bondapara M V School	Bondapara	25.948	91.10263333	80	2
12	779 No. Adalpara LPS	Bondapara	25.9629333	91.08226667	35	2

Sl No	Name Of the Relief Camp	Name of Camp In-Charge	Contact No	Name of Asst. Nodal Officer	Contact No
1	BHALUKGHATA M. V. SCHOOL	TUTUMONI KALITA	7086532098	PULAK BHARALI	9365827806
2	BHEHUWA GOVT. SBS	DEBEN CH BORO	9854649390	NALINI MAZUMDAR	8133980491
3	BOKO MVS	BABRUBAHAN RABHA	9101494215	NIRANJAN RABHA	9508423595
4	BONDAPARA MVS	ANJALI BRAHMA	6365023791	GOBINDA DAS	8135862734
5	779 NO. ADALPARA LPS	AMAL MAZUMDAR	9854604311	NIRAN KHAKHALARY	9957641085
6	83 NO.KHALIHA JBS	JAYANTI BORO	7896016105	PUJACHREE DEY	8402898468
7	1038 NO. BARGAON BHALAPARA LPS	JUNUMONI BURAGOHAI	9957808180	BHUPAMONI CHOUDHURY	8822291366
8	PURANAMAL JAIN GIRLS MES	JYOTISH KR ROY	7002599653	UTPAL CHOUDHURY	6011205106
9	DILINGA MES	NIRUPAM ROY	9859327892	ASWINI KALITA	6003015741
10	938 NO. PUKHURI PARA LPS	BASANTA BORO	9854693151	SUMITRA BORO	8011860083
11	RAIPARA GOVT. JBS	TAKESWAR BORO	9101322847	RAMANDRA KALITA	7002784303
12	TEPCHIA LPS	DALIMI BORO	9954035904	PAPARI DAS	7663971351

4.3.7 Zones & Sectors: For smooth management of flood, the Circle area is divided into 3 zones with 3 zonal officers and 12 sector officers. The details of Zones and Sectors are as follows:-

Zone	Zonal Officers	Sector Officers	Name of G.P Secy.	Mouza	Vulnerable Village	Lot Mandals	Gaon Pradhan
(A)	Dibash Bordoloi, Circle Officer, Boko Revenue Circle. Ph. No.- 9954809161	1) Mukut Barman, SDO, PHE, Boko Sub. Div. Ph. No.- 9864106939 2) Surajit Kalita, JE, Irr. Boko Sub. Dev.	Monoranjan	Boko	1. Alokjari 2. Kaithpara 3. Dari	Bharat Ch. Rabha Ph. No.- 8638003516 Rejaul	Kanak Rabha -do- Atul Boro

		Ph. No.- 7399787933 3) Abdul Hisikdar, JE, Boko Dev. Block Ph. No.- 9435025303	Bayan, 68 G.P		4. Pairanga 5. Narenga 6. Dhekiabari	Hussain Ph no.- 9707017771 -do- -do-	-do- -do- -do-
(B)	Gangatri Neog, BDO, Boko Dev. Block, Boko Ph. No.- 7002621251	1) Md. Jaynal Hussian, EOP, Boko Dev. Block Ph. No.- 9864332529 2) Saraju Kalita, AE, PHE, Boko Sub. Div. Ph. No.- 9435043354 3) Jitu Das, JE, PWD, Boko Sub. Div. Ph. No.- 9864182626 4) Kailash Thakuria, JE, Boko Dev. Block Ph. No.- 8011223709	Suramani Biswas, 72 G.P	Bekeli	1. Ghilabari 2. Mairachara 3. Chandra 4. Simila 5. Jalukbari	Utpal Das Ph. No.- 6000269915 Ajanta Rabha Ph. No.- 9101436917 Bhumidhar Ray Ph no.- 7002617466	Md. Hasmot Ali -do- Keshab Rabha -do- Tarani Kt. Boro
(C)	Akikul Aman, AEE, Irrigation, Boko Sub. Div. Ph. No.- 9435329020	1) Upananda Patowari, EO Agri, Boko Dev. Block, Ph. No.- 9435241289 2) Poppy Gohain, JE, Irri. Boko Sub. Div. Ph. No.- 9101279962 3) Dhiraj Nath, JE, Boko Dev. Block Ph. No.- 9435017474 4) Md. Saifuddin, JE, PWD, Boko Sub. Div. Ph. No.- 9435015824	Eunish Ali, 74 G.P	Luki	1. Bargaon 2. Hahim	Purna Langhasa Ph no.- 6000065022 Mandeep Rabha Ph. No.- 8638213330	Jagadish Rabha Silimson Marak

4.3.8 Control Room:

A control room will be opened at the circle head quarter during flood period. All the gaon burhas, lot mandals and responsible departmental authorities will be considered as member of the flood control system, which will be headed by the Circle Officer alongwith proper assistance from the Field Officer, DDMA.

Duties of Various Deptt.:

- Duties of Health Department:
 1. The Deptt. Shall ensure adequate supply of Medicine and life saving drugs.
 2. The sub-divisional Medical & Health Officer, Boko shall ensure the presence of all their medical staff at their respective Head Quarters during the flood season.

- Duties of Public Health Engineering:
 1. The Deptt. Shall take necessary steps to provide safe drinking water to the flood affected people and also in the relief camps.
 2. They shall also arrange sufficient stocks of Hand Tube-Well and water disinfecting Packets.
 3. The Deptt. Should also launch Campaign in the flood affected areas to make people aware of necessary use of safe portable water.

- Duties of Veterinary Deptt.:
 1. The Deptt. Shall ensure sufficient stock of cattle feed and identify green grasslands which are not generally affected by flood.
 2. They shall keep sufficient stock of medicine for treatment of animals.

- Duties of P.W.D. Road Deptt.:
 1. The Deptt. shall ensure the repairing of all the roads including the following major roads before flood:
 - Boko – Chamaria Road
 - Boko – Hahim Road
 - Boko – Pairanga Road
 - Boko – Lampi Road
 - Sukuniya – Bamunigaon Road

A Control Room will also be set up at the office of the Circle Officer of the Boko Revenue Circle round the clock with the following staffs for smooth functioning of flood relief operation.

Sl. No.	Name of Staffs	Designation	Contact Number	Time
1	Abhimanya Rabha	Sr. Asstt.	9101665057	12 PM to 6 PM
2	Ashok Rabha	Jr. Asstt.	7002126594	6 PM to 12 AM
3	Gojen Rabha	O.P	9957869968	6 PM to 12 AM
4	Lakshipriya Boro	J.K	9859829568	12 PM to 6 PM
5	Punal Nabensa	L.M	9101281373	12 AM to 6 AM

6	Angshurish Sonowal	Copyist	7002190970	6 AM to 12 PM
7	Purna Langthasa	L.M	6000065022	6 AM to 12 PM
8	Mandeep Rabha	L.M	8638213330	12 AM to 6 AM

4.3.9 List of Petrol Depot:

Sl. No.	Name of Petrol Depot	Location	Contact Number
1	Rabha Highway Service	Hahim Tiniali, Boko	99541-75203
2	Satabdi Petrol Depot	Agchia, Boko	98547-86755
3	Bharali Petrol Depot	Sakhati	94354-40636
4	Bogai Energy Point	Agchia, Boko	98640-68454

4.3.10 List of Boat Owner:

Sl. No.	Name of Owner & Add.	Type of Boat	Contact Number
1	Aradhana Das, Vill- Baralimara (Chamaria)	Country Boat	
2	Ram Das, S/O- Sudhan Das, Vill- 2 No. Makeli (Chamaria)	-Do-	
3	Pradip Mandal, S/O- Naba Mandal, Vill- Salmara (Chamaria)	-Do-	
4	Pradip Chakrabarti, Vill- Singra (Boko)	-Do-	98542-83697
5	Md. Mantaj Ali, Vill- Malachapara (Hahim)	-Do-	
6	Rajat Ali, S/O- Sehar Ali, Vill- Alekjari	-Do-	
7	Faijuddin Ali, S/O- Khola Box, Vill- Alekjari	-Do-	
8	Sanmil Ali, S/O- Bula Sekh, Vill- Alekjari	-Do-	

4.3.11 List of Ambulance available:

Sl. No.	Name of NGO	Name of Driver	Vehicle	Contact Number
1	Sursangam, Boko	Lakshi Rabha	AS-01-AC-4204	98591-13406
2		Mridul Boro	AS-01-S-0761	98543-45790
3	Boko Bazar Committee	Ramani Thakuria	ML-9-9114	98547-84392
4	Tarabari Bazar Committee, Rabha Hasang	Nripen Boro	AS-01-DC-1596	98543-45790
5		Dhiraj Boro	AS-01-CC-7043	98597-37494
6		Madan Kumar	AS-01-GC-1065	98545-72011
7		Mohesh Das	AS-25-BC-3208	95773-60378
8	Boko Anchalik Committee		AS-25-BC-2706	96130-63863
9		Dhiraj Sharma	AS-01-AE-8260	98544-80233

4.3.12 List of Gaon Pradhans:

Mouza	Name of Gaon Pradhan	Mobile No.	Village covered
Boko	Vacant	--	Dakuapara, Jarapara, Pakharapara

	Atul Boro	9957596007	Bhehuwa , Balapara, Baghargaon, Dhekiabori
	Kanteswar Boro	7896014324	Bhogdabari, Tinigharia
	Vacant	--	Raipara, Mugakhhol
	RekhaRabha	8761043166	Kaliyabori, Barpara
	RanjitBiyogi	9476532133	Turukpara, Agchia
	Krishna Bahadur Sarma	9859881075	Upper Lampi, Lower Lampi
	Kanak Ch. Rabha	7086537873	Alekjari, Kaithpara, Medhipara, Katalgaon
	HaliramRabha	8486844550	Durapara, Kajigaon, Athukpara, Khenapara
	Dadhi Ram Kalita	6002242090	Belpara, Bakarapara, Tepchia
	Pradip Kr Boro	8011669631	Sakhati, Jongakhuli, Gohalkona
	Dipak Sarania	9707299162	Lepgaon, Nowapara, Bangjeng, Somrang, Dronpara
	Kamini Kt Rabha	7002763349	Langkona, Dakhilipara, Khatkhati, Nalaghat
	Hari Prasad Rabha	6000429850	Mouman, Nagopara, Chokabaha, Haldhipara
	Faizur Rahman	9859124296	Payranga, Dari
	Vacant	---	1 No. Sakhati, 2 No Sakhati, Charaibaha
	Jagadish Rabha	7636021629	Borgaon, Sijubari
	Pradhan Boro	9957343946	Hachi
	Keshab Rabha	9957018133	Dogaon
	Rabin Rabha	9365193714	Rajapara
	Silimson J Marak	7086113900	Hahim
	Jonaku Rabha	9864751520	2 No. Nalapara
	Vacant	--	Upper Borjuli, 1 No. Damrangkona
	Vacant	--	Nampathar, Gongrapara
	RamjenMarak	7636004103	Thangula, Rankhet
	DwijenRabha	9954744823	Chaikata
	Vacant	--	Joypur, Gosanimara
	NandadharBoro	7896723044	Pachia, Matiya
	Pitdon Sangma	9678361240	Upper Tarabari, Srigindhi, Duweni
	Krishna Rabha	9957018136 6000029275	Gamerimura
	SanjitRabha	8473807552	Mojebari, Bhalukmari NC
	HerambaRabha	9864581548	Dhoppuri
	BanamaliRabha	9707166743	Bamunigaon
	KarmeswarRabha	7399282627	1 No. Nalapara
	Rahman Boro	9864533836 8474040250	Dakshin Ghilabari, Namborjuli
	BaikunthaRabha	7086114049	1 No. Samuka, 2 No. Samuka
	BiswajitBoro	8761044909	Mirjakhat, Joldhapara
	Vacant	-	Mathaputa, Gijang
	Rupam Kr. Boro	6000027130	Chandra
	Vacant	--	1, 2 & 3 No. Bhatipara
	Vacant	--	Bondapara
	KhagenBoro	9613048897	1 No. DakshinSekhadari
	Pradip Kr. Rabha	8011212515	1 No. Uttar Sekhadari
	Jitendra Das	7002679625	2 & 3 DakshinSekhadari
	ChakradharMajumdar	8011849094	Ghilabari, Mairachora
	AjitRabha	9101897230	Dekapara
	ThaneswarRabha	6001454139	Khatajuli
Luki			
Bekeli			

	Babul Kalita	9435217005	1 No. Dilinga, Jobepara
	Niranjan Rabha	9957958193	Silobori, Damalchose
	Bhisma Bayan	9954336863	Ujanpara, Majpara, Khaliha
	Joyram Boro	9954081807	Jalukbari, Pukhuripara
	Basanta Kr. Medhi	9859724312	2 No. Dilinga
	Upen Ch. Das	9678983082	NizBekeli, Narenga Para, Dakhalai
	Sunil Kr. Rabha	9435093992	2 No. Uttar Sekhadari

4.3.13 Details of Veterinary Surgeons;

Sl. No.	Name of Office	Name of Head of Office	Contact Number
1	Agchia	Dr. Sarmita Dole, V.O	7896628533
2		Rustum Ali, V.F.A	6900568430
3		Tapan Kalita, V.F.A	9859435110/6900656943
4		Prafulla Rabha (IV)	9854312850
5		Prasanna Kalita (IV)	9854442229
6		Dr. Sankardev, V.O	8638676316
8		Nirmolendra Das, V.F.A	9435301087
9		Hari Mohan Rabha, V.F.A	9854819773
10		Nityananda, V.F.A	9864879382
11		Gajen Ch. Das, V.F.A	9854585998
12		Bondapara	Sobheram Rabha (IV)
13	Meghnath Boro (IV)		-
14	Ganesh Sharma (IV)		9854070389
15	Rajen Swargiyari (IV)		-
16	Phanidhar Rabha (IV)		-

4.3.14 Details of Gaon Panchayat Samabay Samittee:

Sl. No.	Name of Gaon Panchayat Samabay Samittee	Name of President & Ph. No.	Name of Secy & Ph. No.
1	Luki G.P.S.S	Narendra Kr. Rabha (9854522578)	Jayanta Rabha (9401979254)
2	Bekeli G.P.S.S	Kartik Rabha (8486993132)	Arjun Rabha (9854241129)
3	Boko G.P.S.S	Karna Bhusan Rabha (9435895416)	Dilip Choudhury (9954875257)

4.3.15 Diff. Offices under Boko Revenue Circle:

Sl. No.	Name of Office	Name of Head of Office	Contact Number
1	Boko Dev. Block	Smti. Gangotri Neog	7002621251
2	Sub. Reg. Boko	Shri Amit Kr. Hari	9435153288
3	AEE. (Agri) Boko	Shri Bhupen Barman	9864079920
4	AEE. PWD (N.H)	Shri Rajeeb kr. Bora	9101467828
5	AEE. PWD (Roads)	Shri Shakeel Ahmed	9435102849

6	APDCL, SDE. Sub. Div. Boko	Shri Pallab Das	8822424713
7	AEE. Irri. Boko	Shri Akikul Aman	9435329020
8	AEE. PHE, Boko	Shri Phanindra Nath Sarma	8638340461
9	Singra Range Office, Boko	Shri Jayanta kr. Nath	7002977186
10	Handloom Textile Center, Boko	Shri S. Kakati	9435103083
11	Fire Station, Boko	Shri Kamal Kalita	7002494001
12	Social Forestry, Boko	Shri B. Hasnu	9435398687
13	CDPO, Boko	Shri Sukanya Das	9435143322
14	J.N. College, Boko	Shri Nripen Goswami	9435242784
15	Excise Office, Boko	Shri Manash Pratim Sharma	8761989733
16	Bondapara Range Office, Bondapara	Shri Rabindra Kr. Saikia	9706183727

4.3.16 Important Phone No.:

Sl. No.	Name of Office	Contact Number
1	OC Boko Police Station	9864835235
2	S.D.O, P.H.E, Boko	9864106939
3	SDM&HO, Boko	9435480194
4	S.D.O, PWD	9101485679
5	Block Vet. Officer	9864306738
6	S.D.E, APDCL	8486468481
7	Fire Station Boko	03623292061
8	I/c Hahim O.P	9957244668
9	I/c , Boko Army Camp	7086014321
10	Insp. F&ESS, Boko	7002494001

4.3.17 List of Mo I/c under Boko BPHC:

Sl. No.	Name of Doctor/ Employee	Designation	Name of HI	Contact Number	Regular/ NRHM
1	Dr. Mantu Kumar Das	SDM&HO	Boko BPHC	9435480194	Regular
2	Dr. Apurba Talukdar	Dy. Superintendent	Boko CHC/FRU	8761084427	Regular
3	Dr. Abhijit Bhagawati	M.O (Ayur)	Hahim SD	9401383225	NRHM
4	-	-	Dhopturi SD	-	-
5	Dr. Swapan Kr. Sen	M.O (MBBS)	Bhalukghata SD	9954073719	NRHM
6	Dr. Anias Sangma	M.O (MBBS)	Hahim SD	8473814707	Regular
7	FIRDUSI YASMIN	CHO	2 No. Uttar Chekhadari SC, I/c	9101491917	NRHM
8	PRIYA NONGRUM	CHO	Chakrapani SC, I/c	8133935867	NRHM
9	TWINKLE GOGOI	CHO	Gamerimura SC, I/c	8876945950	NRHM
10	SABRIM SULTANA	CHO	Uttar Ghilabari SC,	9706149749	NRHM

11	PURNIMA KHONGBANTABAM	CHO	I/c Lower Lampi SC, I/c	8099477760	NRHM
12	SHAMINA YESMIN	CHO	Bondapara SC, I/c	9101317539	NRHM
13	-	CHO	Namtarabari SC, I/c	-	NRHM

4.3.18 MPW (M) under Boko BPHC:

Sl. No.	Name of Worker	Place of Posting	Contact Number
1	Atanu Medhi	Gohalkona SC	9706076141
2	Nayanjyoti Das	Jaldhpara SC	9854133764
3	Jyoti Prakash Deka	Jongakhuli SC	9854154738
4	Ranjan Basumatary	Mauman SC	9864780252
5	Hriday Ch. Bayan	Lower Lampi SC	9678003186
6	Dibakar Das	Dilinga SC	9854979699
7	Samar Bahadur Kayastha	Burasara SC	9707738188
8	Sone Kumar Kalita	Khaliha Uzanpara SC	8011321300
9	Subal Ch. Das	Luki Jarihat SC	9864171116
10	Jiten Deori	Sakhati Bazar SC	9401179603
11	Rijul Ali	Dhpguri SC	8876825948
12	Jitumoni Baishya	Nowapara SC	9707605217
13	Mrinal Thakuria	Uttar Ghilabari SC	8876713744
14	Mintu Patowari	Sishapith SC	9435844044
15	Ajit Kr. Medhi	Bondapara SC	9864026412
16	Rupen Barua	Pukhuripara SC	8812028908
17	Rafiqur Rahman	Nambarjuli SC	9435019834
18	Ranjan Kr. Das	Samrang SC	8822821605
19	Bhupen Ch. Nath	Hahim SC	9706643738
20	Hanif Ali	Namtarabari SC	9854958581
21	Nazrul Islam	Chandra SC	8011126128
22	Syed Nurul Thakuria	Kalitapara SC	9864293019
23	Simanta Thakuria	Rupnagar SC	9864071064
24	Utpal Sharma	Uttar Sekhadari SC	9101056947
25	Sarfaraz Nawaj Hussain	Gamerimura SC	9707261394
26	Nirendra Kr. Nath	Banjeng SC	9864765384
27	Nayan Das	Mojebari SC	9864034442
28	-	Mirzakhat SC	-

4.3.19 Name of Sub Center under Boko BPHC:

Sl. No.	Name of the Sub Center	Name of the ANM	Contact Number
---------	------------------------	-----------------	----------------

1	Bangjeng SC	Sabita Boro Baijayanti Boro	9864307879 9508699450
2	Samrang SC	- Prativa Medhi	- 9859553335
3	Lower Lampi SC	- Bharati Rabha	- 9864854781
4	Uttar Ghilabari SC	Mousumi Mess	7035694756
5	Jaldhapara SC	Manju Boro Damayanti Deka Baijayanti Boro	9508752309 9813480223 9957887351
6	Nowapara SC	Dipika Thakuria	985435133
7	Uttar Sekhadari SC	Tarulata Kalita Anjana Kalita	9613048604 9864753918
8	Mirzakhat SC	Bharati Boro Alaka Kalita	9854345853 9613585535
9	Burahara SC	Chandra Basumatary	7896982471
10	Dhophguri SC	Anjana Kumari Charu Kalita Rita Boro	7896982471 9435402334 9859519281
11	Bondapara SC	-	-
12	Sakhati Bazar SC	Minu Kalita Sonti Boro Menaka Brahma	9859976467 7086395362 9854327725
13	Mojebari SC	Gunja Patowari Beauti Deka	9864187310 9864913715
14	Luki Jarihat SC	Madhabi Boro	9613502608
15	Namtarabari SC	Anima Kalita	9864822819
16	Gamerimura SC	Mira Rabha Binapani Boro	9678782575 9854327932
17	Nambarjuli SC	Kanaklata Kalita Junumani Dewri	9854843247 9854609641
18	Jongakhuli SC	Rita Kalita Hiramoni Rabha	9613048377 7399714884
19	Mauman SC	Manju Boro Dineswari Dolo	9706573963 9859046226
20	Chandra SC	Diptitara Rabha Sarajani Rabha	9854003186 9854347771
21	Khaliha Uzanpara SC	Mina Das Banalata Das	9401450114 8749921284
22	Pukhuripara SC	Renuprabha Das	9859519515

23	Rupnagar SC	Dipa Kumar	8723988715
		-	-
24	Kalitapara SC	Gitanjali Kalita	9854592787
		Dharitri Das	9859324210
25	Sishapith SC	Aroti Boro	8822320764
		Rekha Rabha	8876431610
26	Dilinga SC	-	-
		Barnali Nath	8638210019
27	Gohalkona SC	-	-
		Cleraverna Sangma	7399182202
		Lakhyahira Rabha	9957046865

4.3.20 Rescue Plan:

- The following officials will be engaged for rescue operation during flood:
 1. All Police Party under Boko Revenue Circle.
 2. LR Staff of Boko Revenue Circle.
 3. All Staff of Boko Fire Station.
 4. Boko Army Camp (if required).

- Duties of concerned Deptt.s:

All heads of the Deptt. shall ensure that all staff shall stay at their respective Head Quarters during the flood season and they shall not grant any leave to its staff without any prior intimation of Deputy Commissioner or Circle Officer, Boko Revenue Circle.

4.3.21 Duties of Departments After Flood:

- Health Deptt.: Shall take necessary steps to prevent out break of epidemic.
- P.H.C.: Shall immediately take water disinfectant steps to check water borne diseases.
- Veterinary Deptt.: Shall take steps to provide animal treatment and cattle feed.
- Agriculture Deptt.: Shall assess damages of crops caused by flood.

All concerned department shall take necessary steps to restore normalcy.

4.4 GOROIMARI REV. CIRCLE:

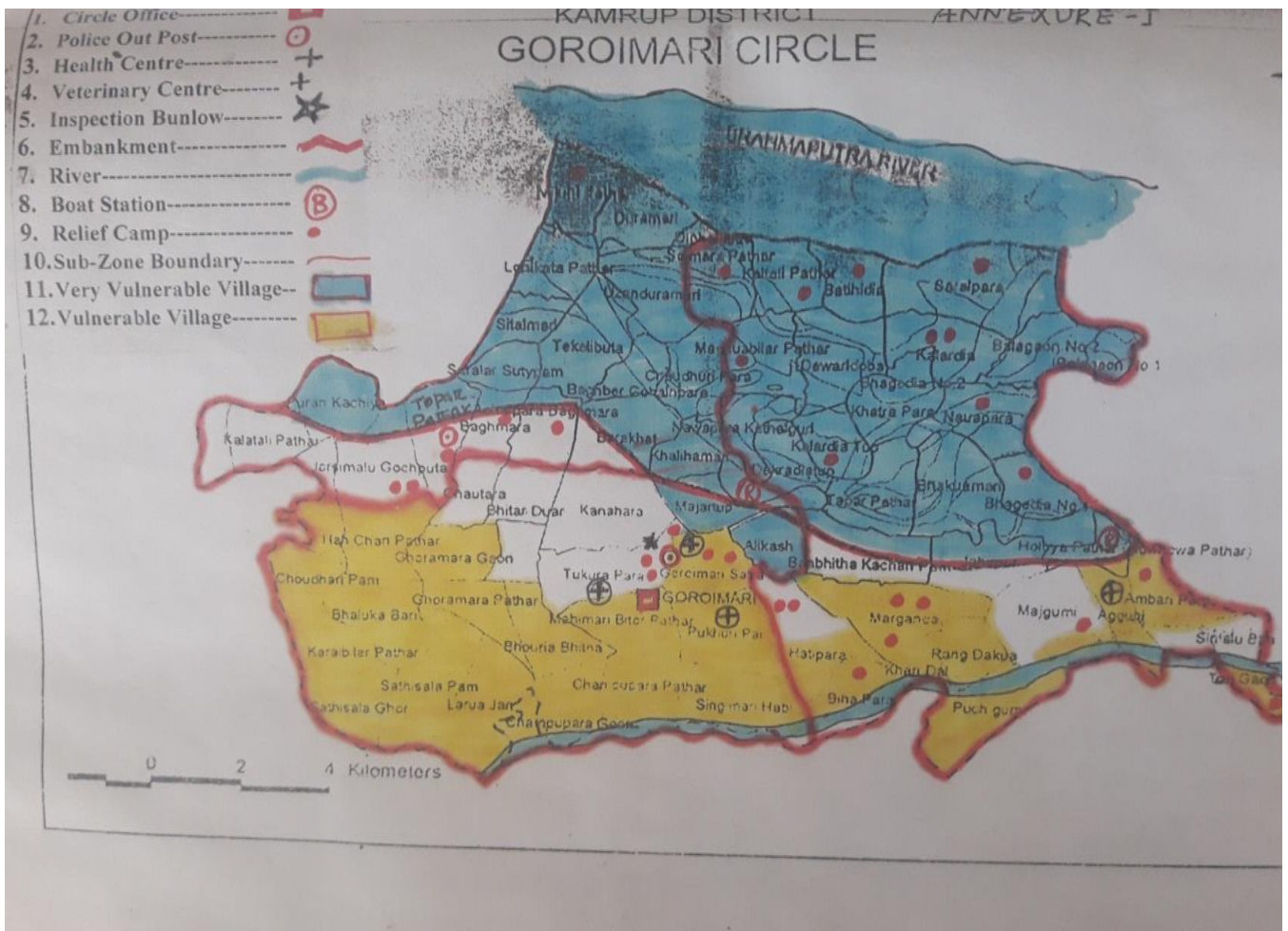


Fig: Map of Goroimari Revenue Circle

4.4.1 CIRCLE PROFILE:

INTRODUCTION

- Name of Circle : Goroimari Rev. Circle
- Name of Circle Officer : Sameer Choudhury ,ALRS
- Contact no. of Circle Officer : 9706339110
- Total Circle Area(in Sqr. Kms) : 217.038 Sqr. Kms
- Total No. of Villages : 78 Nos
- Total Population : 1,83,377 Nos (As per survey)
- Rivers Causing Flood : Brahmaputra & Kalahi
- Number of Char Villages : 30 Nos
- No. of Very Vulnerable Villages : 39 Nos
- No. of Vulnerable Villages : 30 Nos
- Length of Embankment : 8.5 km (Jahirpur to Kalatoli Pathar)
- No. of Villages affected last year : Nil

4.4.2 IDENTIFICATION AND CLASSIFICATION OF FLOOD AREA:

The Circle is constituted of 78 number of villages. Out of these 78 nos villages, 69 nos of villages are generally affected by flood/erosion situated on the bank of the Brahmaputra and Kalahi rivers. The nature and intensity of flood/erosion depends upon the volume of rainfall and garbages carried by these rivers passing through the Circle.

For the convenience of relief operation, the villages affected by flood/ erosion are divided into 2 (two) broad categories.

4.4.3 VERY VULNERABLE:

39 villages are identified as very vulnerable

Sl. No	Name of Village	River causes flood/ erosion	Name of Lot Mandal & Phone Number	Mouza/ Lot No.	Health Centre /Distance	Boat facilities	Raised Platform
01	Alikash	Brahmaputra	Charan Goyari	Pub Chamaria	Alikash State Dispensary/2 K.M	C/Boat-15	E & D Embankment
02	Majortop	Brahmaputra	Charan Goyari	Pub Chamaria	Alikash State Dispensary/1 K.M	C/Boat-20	Majortop H.S School

03	Khalihamari	Brahmaputra	Charan Goyari	Pub Chamaria	Alikash State Dispensary/1K.M	C/Boat-12 E/Boat-2	Khalihamari RPF
04	Barakhat (Part)	Brahmaputra	Charan Goyari	Pub Chamaria	Alikash State Dispensary/1 K.M	C/Boat-15	E & D Embankment
05	Kaltoli Pathar	Brahmaputra	Charan Goyari	Pub Chamaria	30 Beded Hospital Goroimari /10 K.M	C/Boat-20 E/Boat-5	Kaltoli Pathar RPF
06	Dighalduba	Brahmaputra	Charan Goyari	Pub Chamaria	30 Beded Hospital Goroimari /8K.M	C/Boat-12	Dighalduba RPF
07	Nowapara Kathalguri	Brahmaputra	Charan Goyari	Pub Chamaria	Alikash State Dispensary/4 K.M	C/Boat-22 E/Boat-3	Nowapara Kathalguri RPF
08	Salmara	Brahmaputra	Charan Goyari	Pub Chamaria	Alikash State Dispensary/8 K.M	C/Boat-10 E/Boat-3	Salmara RPF
09	Choudhuri Para	Brahmaputra	Charan Goyari	Pub Chamaria	Alikash State Dispensary/8 K.M	C/Boat-10	Salmara RPF
10	Topar Pathar (Part)	Brahmaputra	Manoranjan Baishya	Pub Chamaria	Jursimalu Sub-Health Centre/2 K.M	C/Boat-10	DR. Jakir Hussain High School & E& D Embankment
11	Baghmara (Part)	Brahmaputra	Subrata Paul	Pub Chamaria	Jursimalu Sub-Health Centre/ 2 K.M	C/Boat-6	Baghmara L.P. School & E& D Embankment
12	Saralsuti Paam	Brahmaputra	Subrata Paul	Pub Chamaria	Jursimalu Sub-Health Centre/1.5K.M	C/Boat-05	DR. Jakir Hussain High School & E& D Embankment
13	Achalpara Baghmara	Brahmaputra	Subrata Paul	Pub Chamaria	Jursimalu Sub-Health Centre/2 K.M	C/Boat-05	Achalpara L.P. School School & E& D Embankment
14	Tekeliphuta	Brahmaputra	Subrata Paul	Pub Chamaria	Jursimalu Sub-Health Centre/1 K.M	C/Boat-8	Tekeliphuta RPF
15	Baghber Gohain Para	Brahmaputra	Subrata Paul	Pub Chamaria	Jursimalu Sub-Health Centre/1 K.M	C/Boat-	E& D Embankment
16	Duramari	Brahmaputra	Subrata Paul	Pub Chamaria	Jursimalu Sub-Health Centre/7 K.M	C/Boat-10 E/Boat-3	Salmara RPF
17	Ujan Duramari	Brahmaputra	Subrata Paul	Pub Chamaria	Jursimalu Sub-Health Centre/7 K.M	C/Boat-12 E/Boat-2	E& D Embankment
18	Naljuhi Pathar	Brahmaputra	Subrata Paul	Pub Chamaria	Jursimalu Sub-Health Centre/3 K.M	C/Boat-10	E& D Embankment
19	Luhikata	Brahmaputra	Subrata Paul	Pub Chamaria	Jursimalu Sub-Health Centre-3 K.M	C/Boat-03	Tekelifuta RPF

20	Sitalmari	Brahmaputra	Subrata Paul	Pub Chamaria	Jursimalu Sub-Health Centre/1 K.M	C/Boat	Sitalmari RPF
21	Jurshimalu (Part)	Brahmaputra	Anisur Rahman	Goroimari	Jursimalu Sub-Health Centre/1 K.M	C/Boat-05	Jorshimalu H.S.. School & E& D Embankment
22	Purankuchia	Brahmaputra	Anisur Rahman	Goroimari	Jursimalu Sub-Health Centre/1.5 K.M	C/Boat-10	Mahabir Patahr L.P. School & E& D Embankment
23	Jahirpur	Brahmaputra	Manoranjana Baishya	Pub Chamaria	Gumi Sub-Health Centre/5 K.M	C/Boat-6 E/Boat-5	Jahirpur L.P. School & E& D Embankment
24	Bhakuamari	Brahmaputra	Manoranjana Baishya	Pub Chamaria	Gumi Sub-Health Centre/8 K.M	C/Boat-4 E/Boat-2	Bhakuamari RPF
25	No.2 Topar Pathar	Brahmaputra	Manoranjana Baishya	Pub Chamaria	Alikash State Dispensary/6 K.M	C/Boat-6 E/Boat-4	No.2 Topar Pathar RPF & E& D Embankment
26	Saralpara	Brahmaputra	Manoranjana Baishya	Pub Chamaria	Alikash State Dispensary/13 K.M	C/Boat-10	Saralpara RPF
27	Dekradia	Brahmaputra	Manoranjana Baishya	Pub Chamaria	Alikash State Dispensary/11K.M	C/Boat-5 E/Boat-4	Dekradia RPF
28	No.1 Bhogedia	Brahmaputra	Manoranjana Baishya	Pub Chamaria	Alikash State Dispensary/10K.M	C/Boat-5 E/Boat-2	No.1 Bhogedia RPF
29	No.2 Bhogedia	Brahmaputra	Manoranjana Baishya	Pub Chamaria	Alikash State Dispensary/9 K.M	C/Boat-3 E/Boat-3	No.2 Bhogedia RPF
30	No.1 Balagaon	Brahmaputra	Manoranjana Baishya	Pub Chamaria	Gumi Sub-Health Centre/7 K.M	C/Boat-5	No.1 Balagaon RPF
31	No.2 Balagaon	Brahmaputra	Manoranjana Baishya	Pub Chamaria	Gumi Sub-Health Centre/7 K.M	C/Boat-5 E/Boat-1	No.2 Balagaon RPF
32	Kalardia	Brahmaputra	Manoranjana Baishya	Pub Chamaria	Alikash State Dispensary/11 K.M	C/Boat-14 E/Boat-4	Kalardia RPF
33	Nowapara	Brahmaputra	Manoranjana Baishya	Pub Chamaria	Alikash State Dispensary/11K.M	C/Boat-6 E/Boat-2	Nayapara LP School & RPF
34	Maguabilar Pathar	Brahmaputra	Manoranjana Baishya	Pub Chamaria	Alikash State Dispensary/8 K.M	C/Boat-6 E/Boat-4	Maguabilar Pathar RPF
35	Deoriduva	Brahmaputra	Manoranjana Baishya	Pub Chamaria	Alikash State Dispensary/7 K.M	C/Boat-7 E/Boat-3	Deoriduva RPF
36	Hahua Pathar	Brahmaputra	Manoranjana Baishya	Pub Chamaria	Alikash State Dispensary/10K.M	C/Boat-0	E& D Embankment

37	Khetrapara	Brahmaputra	Manoranjan Baishya	Pub Chamaria	Alikash State Dispensary/7 K.M	C/Boat-5 E/Boat-3	Khetrapara ME School
38	Kalardia Top	Brahmaputra	Manoranjan Baishya	Pub Chamaria	Alikash State Dispensary/6 K.M	C/Boat-8 E/Boat-4	Kalardia Top RPF
39	Batahidia	Brahmaputra	Manoranjan Baishya	Goroimari	Alikash State Dispensary/15 K.M	C/Boat-10 E/Boat-5	Batahidia RPF

4.4.4 VULNERABLE:

There are **30** nos. of villages placed under the category of vulnerable village. Normally, these villages' experiences less intensity of flood/erosion compared to very vulnerable villages. The name of vulnerable villages and the rivers causes flood/erosion are

Sl. No	Name of Village	Name of river causes flood/erosion	Name of Lot Mandal & Phone Number	Mouza/ Lot No.	Health Centre /Distance	Boat facilities	Storing Place/Raised Platform
1	2	3	4	5	7	8	9
01	Kharidol	Kalahi	Pramod Ch. Nath	Pub Chamaria	Merganda Sub-Health Centre/ 1.5 K.M	C/Boat-8	Barbitha Anc HS School
02	Bihapara	Kalahi	Pramod Ch. Nath	Pub Chamaria	Merganda Sub-Health Centre/ 3 K.M	C/Boat-25	Barbitha Anc HS School
03	Kharidol N.C.	Kalahi	Pramod Ch. Nath	Pub Chamaria	Merganda Sub-Health Centre/ 2 K.M	C/Boat-2	No 2 Balagaon LP School
04	Mergenda	Kalahi	Pramod Ch. Nath	Pub Chamaria	Merganda Sub-Health Centre/ 0 K.M	C/Boat-8	Barbitha Anc HS School
05	Rongadakua	Kalahi	Pramod Ch. Nath	Pub Chamaria	Merganda Sub-Health Centre/ Half K.M	C/Boat-2	Barbitha Anc HS School
06	Hatipara	Kalahi	Pramod Ch. Nath	Pub Chamaria	30 Beded Hospital Goroimari / 2.5 K.M	C/Boat-2	Hatipara Anc. HS School & Hatipara Gaon Panchayat Community Hall
07	Shingimari Habi	Kalahi	Girindra Kalita	Pub Chamaria	30 Beded Hospital Goroimari /2 K.M	C/Boat-20, E/Boat-2	Singimari Pukuripar ME School
08	Pukhuri Paar	Kalahi	Girindra Kalita	Pub Chamaria	30 Beded Hospital Goroimari / Half K.M	C/Boat10	Singimari Pukuripar ME School

09	Tarigaon	Kalahi	Jibeswar Das	Pub Chamaria	Gumi Sub-Health Centre/3 K.M	C/Boat-6	Tarigaon LP School
10	Dhumgarha	Kalahi	Jibeswar Das	Pub Chamaria	Gumi Sub-Health Centre/300 Meter	C/Boat10	Majgumi LP School
11	Ambari	Kalahi	Jibeswar Das	Pub Chamaria	Gumi Sub-Health Centre/4 K.M	C/Boat-10	E& D Embankment
12	Aag Gumi	Kalahi	Jibeswar Das	Pub Chamaria	Gumi Sub-Health Centre/4 K.M	C/Boat-10	Gumi HS School
13	Pass Gumi	Kalahi	Jibeswar Das	Pub Chamaria	Gumi Sub-Health Centre/4 K.M	C/Boat-10	Gumi HS School
14	Mohimari Bilar Pathar	Kalahi	Biswajit Kr. Roy	Goroimari	30 Beded Hospital Goroimari/1 KM	C/Boat-Nil	Mohimari Sr. Madrassa
15	Laruajaan	Kalahi	Dinesh Kalita	Goroimari	Champupara Sub-Health Centre/1 K.M	C/Boat-60	Laruajaan LP School
16	Bhauriabhita	Kalahi	Dinesh Kalita	Goroimari	Champupara Sub-Health Centre/1.5 K.M	C/Boat-20	Bhauriabhita LP School
17	Champhupara Gaon	Kalahi	Dinesh Kalita	Goroimari	Champupara Sub-Health Centre/0 K.M	C/Boat-25	Champhupara HS School
18	Ghoramara Gaon	Kalahi	Dinesh Kalita	Goroimari	Champupara Sub-Health Centre/3 K.M	C/Boat-25	Ghoramara HS School
19	Ghoramara Pathar	Kalahi	Dinesh Kalita	Goroimari	Champupara Sub-Health Centre/3 K.M	C/Boat-20	Ghoramara HS School
20	Koraibeel	Kalahi	Jibeswar Das	Goroimari	Chamaria Sub-Health Centre/100 Meter	C/Boat-40	Koraibeel Pathar LP School
21	Champhupara Pathar	Kalahi	Jibeswar Das	Goroimari	Champupara Gaon Sub-Health Centre/1KM	C/Boat-12	Champhupara HS School
22	Sathisola Gaon	Kalahi	Jibeswar Das	Goroimari	Champupara Gaon Sub-Health Centre/1KM	C/Boat-15	Sathisola LP School
23	Sathisola Paam	Kalahi	Jibeswar Das	Goroimari	Chamaria Sub-Health Centre/1KM	C/Boat-25	Sathisola LP School
24	Bholukabari	Kalahi	Jibeswar Das	Goroimari	Chamaria Sub-Health Centre/1.5 KM	C/Boat-25	Bholukabari LP School

25	Hathisala Gaon	Kalahi	Jibeswar Das	Goroimari	Chamaria Sub-Health Centre/ 100 Meter	C/Boat-20	Hathisala MEM
26	Choudhuri Paam	Kalahi	Rustom Bhuyan	Goroimari	Jursimalu Sub-Health Centre/2.5 K.M	C/Boat-Nil	Choudhuri Paam MEM
27	Hahchari (Part)	Kalahi	Rustom Bhuyan	Goroimari	Jursimalu Sub-Health Centre/1.5 K.M	C/Boat-Nil	Hahchari LP School
28	Kandulimari	Kalahi	Rustom Bhuyan	Goroimari	Jursimalu Sub-Health Centre/1 K.M	C/Boat-Nil	Kandulimari LP School
29	Kalatoli	Kalahi	Rustom Bhuyan	Goroimari	Jursimalu Sub-Health Centre/1 K.M	C/Boat-Nil	Kalatoli LP School
30	Borbhitha	Brahmaputra	Pramod Ch. Nath	Pub-Chamaria	C/Boat-6 E/Boat-2	2138	Borbhitha Anc High School

4.4.5 RESCUE OPERATION

Generally, 69 nos of villages comprising of 80,000 nos of population and 30,000 nos of cattle are affected by flood/erosion every year under the Goroimari Revenue Circle. The damages caused by the flood are massive as it is a riverine area and there are 30 numbers of Char villages in the Revenue Circle. A significant number of private Engine and Country boats are available at the disposal of private owners which would be utilized for rescue operations on hire basis (List of names of Owners of the Boats is attached as Annexure IV). Vehicles both big and small are also at the disposal of private owners which would be used to carry Gratuitous relief and to shift the affected people to safer place. Two wheelers would be arranged by the Lot Mondols and Gaonburhas as per requirement. The VLMCCs, The SDRF and the Army would be called immediately to help the Civil Administration as and when situation demand.

For the convenience of relief operation, the whole Circle is considered as a **ZONE** placed under the direct control and supervision of one Zonal Relief Officer. The Circle Officer, Goroimari is the Zonal Relief Officer for Goroimari Circle. The Zone is again sub-divided into **6 (Six) Sub-Zones** and each Sub-Zone is placed under the control of one Sub-Zonal Relief Officer. He will be assisted by one Assistant, concerned Lot Mandal, Gaonburha and the Gaon Panchayat Secretaries.

The name of Sub-Zonal Officer and their area of operation (name of village) name of assisting staff etc. are shown below. The names of Sub-Zones are:

Sl. No	Name of Sub-Zone	Name of Sub-Zonal Officer	Contact No.
1	BATAHIDIA	Inamul Mazid, BEEO Chhaygaon	9864936887
2	GOROIMARI	Inamul Mazid, BEEO Chhaygaon	9864936887
3	ACHALPARA	Jayanta Sharma, JE, PHE, Mirza	9101090229
4	HATIPARA	Abdulla Sk Chaim, Fishery Development officer, Goroimari	7002277065
5	HATISOLA	Alok Mali, ADO, Goroimari	9365471085
6	GUMI	Amal Jyoti Deb Nath, ADO, Chhaygaon	7086457263

7	Jorsumuli	Alok Mali, ADO, Goroimari	9365471085
8	Bhuribhata	Amal Jyoti Deb Nath, ADO, Chhaygaon	7086457263
9	Majortop	Jayanta Sharma, JE, PHE, Mirza	9101090229

4.4.6 SHELTER AND ESTABLISHMENT OF RELIEF OPERATION :-

Post rescue of the flood affected villagers, the need is to provide shelter and food in safer places till the calamity is over. Hence, 12 numbers of Govt Institutions near the raised platforms have been selected to be used as Shelter/Relief Camp for the same. The prospective relief camps are listed below:

SL. No	Name of Village	Name of designated Relief Camps & Contact No	Raised Platform
1	Alikash, Majortop, Borakhat	Majortop H.S. School Contact No: 9508821514 (Principal)	E & D Embankment
2	Jorshimuli Gas Puta Mahaber Pathar Purankuchia	Jorshimuli High School Contact No:6001386741(Head Master)	E & D Embankment
3	Topar Pathar Sarsuti Paam Baghmara	Dr. Jakir Hussain High School Contact No:9957548216(Head Master)	E & D Embankment
4	Jahirpur, Barbhitha	Barbhitha Anc. High School Contact No: 9854955355(Head Master)	E & D Embankment & Jahirpur RPF
5	No 1 Balagaon, No 2 Balagaon	No 1 Balagaon LP School Contact No:7638050232(Head Master)	No 2 Balagaon RPF
6	Goroimari Satra	Goroimari Satra Adarsha LP School Contact No: 7086757810(Head Master)	NiL
7	Achalpara, Baghmara, Tekelifuta Khalihamari	Barakhat Girls MEM	E & D Embankment & Tekelifuta RPF
8	Batahidia, Kaltoli	Batahidia MEM Contact No: 9101655163(Head Master)	Batahidia RPF
9	Bhakuamari, No 1 & 2 Bhogedia	No 2 Bhakuamari LP School Contact No: 9101547823 (Head Master)	Bhakuamari & Bhogedia RPF
10	Nowapara, Nowapara Kathalguri	Nowapara Kajalartari LP School Contact No:8723090690 (Head Master)	Nowapara RPF
11	Khetrapara	Khetrapara LP School Contact No: 8255022826 (Head Master)	Khetrapara RPF
12	Singimari Pukhuripar	Singimari Pukhuripar ME School Contact No:- 8822250020 (Head Master)	NIL

4.4.7 RELIEF CAMPS IDENTIFIED FOR CATTLE ARE SHOWN BELOW:

SL. No	Name of Village	Name of designated Relief Camps & Contact No	Raised Platform
1	Alikash, Majortop, Borakhat	Majortop H.S. School Field Contact No: 9508821514 (Principal)	E & D Embankment
2	Jorshimuli Gas Puta Mahaber Pathar Purankuchia	Jorshimuli High School Field Contact No:6001386741(Head Master)	E & D Embankment

3	Topar Pathar Sarsuti Paam Baghmara	Dr. Jakir Hussain High School Field Contact No:9957548216(Head Master)	E & D Embankment
4	Jahirpur Barbhitha	Barbhitha Anc. High School Field Contact No: 9854955355(Head Master)	E & D Embankment & Jahirpur RPF
5	No 1 Balagaon No 2 Balagaon	No 1 Balagaon LP School,Field Contact No:7638050232(Head Master)	No 2 Balagaon RPF
6	Goroimari Satra	Goroimari Satra Adarsha LP School Field Contact No: 7086757810(Head Master)	Nil

4.4.8 STOCK OF FOOD :

PLACE	PROPOSED QUANTITY OF FOOD GRAIN TO BE KEPT RESERVED							
	Rice in qtls	50,000M.Dal in qtls	C. Salt in qtls	M. Oil in ltrs	Chira in qtls	Gur in qtls	S.K.Oil in ltrs	W.Brand in qtls
Goroimari S.S. LTD.	500	100	30	3000	50	3	2500	300
Pub Chamaria S.S. LTD.	500	100	30	3000	50	3	2500	200

During the time of flood, there are possibilities of that the Circle might be isolated from the district in terms of communication due to breach of embankment, bridges, roads etc. which was experienced very badly during the time of flood in the year 2004. In order to avoid such type of untoward situation and complications, at the initial stage food for humans and cattle would be kept as reserved stock in the Circle Head quarter. The Food and Civil Supply Dept. Kamrup, should be ready with foodgrains to be supplied whenever demanded

** Requirement would be for 50000 people (As per report of 2010-16)*

4.4.9 ROLE OF VARIOUS ORGANISATION/LINE DEPARTMENT IN FLOOD MANAGEMENT:

i. VLMCC (VILLAGE LEVEL MANAGEMENT AND CONSERVATION COMMITTEE)

The VLMCCs formed at the village level would act as the immediate and Quick Response Team along with village level volunteers for effective response Such Teams would be formed for Rescuing and evacuation of flood affected persons and cattles. Awareness generation would be carried on for creating awareness on floods. The VLMCCs would identify and report the weak bridges, poor approaches to bridges, non-availability of drainage facility or bypasses for the roads prone to waterlogging or flooding.

ii. MEDICAL DEPARTMENT:

For promptness and for taking rapid action at the flood affected areas the Sub-Divisional Medical and Health Officer, Chhaygaon may constitute a “RAPID ACTION MEDICAL TEAM” headed by Sub-Divisional Medical and Health Officer, Chhaygaon. The Rapid Action Team may be constituted by one Sr. Medical and Health Officer as Team Leader with other support staff. Their area of operation will be fixed by the Sub-Divisional Medical and Health Officer, Chhaygaon, according to his convenience. He will submit the list of Rapid Action Team to the Deputy Commissioner, Kamrup and concerned Circle Officers and Block Dev. Officers. The team will visit the flood affected areas during flood and post flood. The Sub-Divisional Medical and Health Officer, Chhaygaon will keep sufficient stock of live saving drugs area wise. He will also keep close liaison with the Circle Officer, Goroimari with a direction to his subordinate Officer/Staff. Local PHC Dept.(Singimari Pukhuripar) are to keep ready/arrange adequate necessary medicines etc. He will submit the details of the Rapid action team to the Deputy Commissioner, Kamrup and Circle Officer, Goroimari on or before 30th April, 2018.

As per the survey conducted by the Gaonburas in the char villages a total of 14 pregnant women are to deliver during the flood season. The Medical team should be ready to move for the emergency deliveries as and when required.

iii. PUBLIC HEALTH ENGINEERING DEPARTMENT:

During and after flood, there is every possibility of spread of epidemic like Cholera, Diarrhea, Malaria and other contaminating diseases. The PHE Department, Chhaygaon will keep sufficient numbers of Hand Tube Well, Water purifying Tablets and Bleaching Powder in the Sub-Division Head quarter to avoid any complications during the time of flood.

iv. VETERINARY DEPARTMENT:

Similarly, the Sub-Divisional Animal Husbandry and Veterinary Officer, Chenikuthi, Guwahati will also constitute a “RAPID ACTION VETERINARY TEAM” headed by him. He may constitute RAPID ACTION VETERINARY TEAM area wise and the Vety. Asstt. Surgeon, will be the team leader with other field staff for each RAPID ACTION VETERINARY TEAM. The team will visit flood affected areas during and post flood period. The Sub-Divisional Veterinary Officer, Chenikuthi will keep sufficient medicine for affected cattle population area wise. He is also requested to keep close touch with the Circle Officer, Goroimari with a direction to his subordinate Officer/Staff. He will submit the list of Rapid Action Team to the Deputy Commissioner, Kamrup, Amingaon and Circle Officer, Goroimari on or before 30th April, 2018.

v. AGRICULTURE DEPARTMENT:

The Sub-Divisional Agriculture Officer, Boko will prepare a Contingency plan for placing demand for seeds/seedlings and Rabi crops to be distributed post flood amongst the flood affected persons. He will conduct a joint survey along with the L.R. staff of the Circle Officer, Goroimari to assess the damage caused by flood/erosion immediately after flood is over. He will also direct the Agriculture Dev. Officer, Goroimari to keep close liaison with the Circle Officer, Goroimari. The ADO will keep ready the list of Tractor Owner and submit the same to the Circle Officer on or before 30th April, 2018.

vi. WATER RESOURCE DEPARTMENT:

The Asstt. Executive Engineer, Water Resource Department, Mirza will take immediate necessary steps to survey the Brahmaputra embankment stretching from Ambari to Purankuchia and take immediate steps to repair any identified damage. He will keep close contact with the Circle Officer, Goroimari at pre flood, during flood and post flood period with a direction to his subordinate

Officer/Staff. He will also keep ready sufficient numbers of empty Gunny Bags at Alikash Camp of Water Recourse Deptt. to meet up any emergent situation during the time of flood.

vii. ROLE OF POLICE:

The role of Police at the time of disaster is very significant to control any unruly situation that might crop up during the flood. The I/C Goroimari and Jurshimalu are to keep strict vigil over the Brahmaputra River Embankment/Dyke, roads and bridges during the time of flood. For this purpose they may engage the VDP force at each vulnerable and strategic location. They may keep ready the local youth also prepared as local divers. A list of the VDPs and such local youth may be prepared and submitted to the Circle Officer, Goroimari on or before 30th April, 2018. They are also requested to keep ready sufficient armed force at their respective Out Post to maintain Law and Order Situation as and when situation demand.

viii. ROLE OF SDRF:

The State has created response capabilities by raising a State Disaster Response Force (SDRF).NDRF battalions and their training institutions will assist in the capacity building of the SDRF. The SDRF shall function as specialized force in Search & Rescue operations under overall supervision of the Fire & Emergency Services. For any kind of emergency, where response forces are required, DDMA would deploy SDRF personnel.

ix. ROLE OF ARMY:

The army may be placed at the affected areas to be employed at the earliest, as and when requisitioned. The Army Unit would be requested to conduct variety of tasks including filling and distributing sandbags, erecting barriers, assisting residents, examining the condition of existing flood defenses' and general duties in support of the emergency services as and when required. They would be assisting the Civil administration in evacuating and shifting of people to the safer places, rescuing of stranded people, setting up of relief camp, distribution of food, water, medicine, providing logistical support, restoration of communication links, roads and bridges, Providing support in maintaining peace/law and order etc

4.4.10 REQUIREMENT OF VEHICLE, BOAT ETC:

The requirement of vehicle during the flood is listed below:

Vehicle in Nos.				Boat in Nos.		Hand cart/Thela
Big	Medium	LMV	Tractor	Engine Boat	Country Boat	
15	30	5	07	15	40	35

4.4.11 REPORT OF SURVEY OF CHAR VILLAGES:

SI No	Item	Numbers
1	No of Village	30
2	No of VLMCC	30

3	No of Population	15,406
4	No of families	2,347
5	No of male	5,453
6	No of female	4,996
7	No of children	4,957
8	No of LP school	22
9	No of ME school	1
10	No of Anganwadi Kendra	29
11	No of Health institute	3
12	No of other government institutes	5

4.4.12 CIRCLE LEVEL RELIEF CUM CIRCLE LEVEL TASK FORCE COMMITTEE (CLFT) WITH THE FOLLOWING MEMBERS:

Sl No	Name	Designation	Contact No
1	Sameer Choudhury ALRS	Circle Officer, Goroimari (Chairman)	9706339110
2	Rubita Sarkar	BDO, Goroimari (Member)	8876707409
3	Bhaskar Malla Patowary	OC, Chhaygaon (Member)	9435064510
5	Biswajit Das	I/C, Jorshimolu Out Post (Member)	6002564053
6	Anurag Thakuria	AE, WR (R) (Member)	9365234707
7	Pranab Deka	AEE,PWD (Member)	9864094001
8	Mir Hussain	JE, PWD (R) (Member)	9957691002
9	Nayanmani Sharma	JE, Irrigation, (Member)	6001937561
10	Alok Mali	ADO, Goroimari (Member)	9365471085
11	Amal Jyoti Deb Nath	ADO, Chaygaon (Member)	7086457263
12	Dr Naren Sarma Bordoloi	SDM& HO, Chaygaon (Member)	9854649589
13	Dr Ashim Kakoti	Deputy Superintendent, (Goroimari)	9435303528
14	Jayanta Kumer Sharma	JE, PHE, Goroimari (Member)	9101090229
15	Dr Mohibur Rahman Saikia	Vety. Officer, Goroimari (Member)	8876488497
16	Abdulla Sk Chaim	FDO, Fishery Dept, (Member)	943503450
17	Inamul Hoque	BEEEO, Goroimari (Member)	9864936887
18	Krishna Hazarika	CDPO, Goroimari (Member)	9101660534
19	Sandip Dowerah	CDPO, Chhaygaon (Member)	8403944016
20	Jaswart Gogoi	APDCL, Chhaygaon(Member)	8473864709
21	Gunindra Sharma	Sr. Inspector, Handloom & Textile, Kamrup	6900774271
22	Ajit Das	Demonstrator, Sericulture Dept,Chhaygaon (Member)	6001355530
23	Jiaur Rahman	Field Officer, DM (Member Secretary)	6002391938

4.4.13 LIST OF GAONBURAS AND CONTACT NO:

SL No	Name of Mouza	Name of Gaonburah	Villages Covered	Phone No
1	Goroimari	Abdul Mazid S/o Lt. Bahadur Ali	Tukrapara	9365078558
2	Goroimari	I/c Abdul Mazid S/o Lt. Bahadur Ali	Mahimari	9365078558
3	Goroimari	Kuddush Ali S/o Lt. Sabed Ali	Kanhara	8822505421
4	Goroimari	DwipcharanKalita S/o Lt. BakulKalita	GoroimariSatra Manjuribill	7086735818
5	Goroimari	I/c Surat Zaman S/o Lt. Hashen Ali	Champupara Gaon Champupara Pathar	
6	Goroimari	Surat Zaman S/o Lt. Hashen Ali	Laruajaan	6003972829
7	Goroimari	Sonab Uddin S/o Lt. Khurshed Ali	Bhauriabhitha	
8	Goroimari	Jel Houqe S/o Lt. Khurshed Ali	Ghoramara Gaon	9859891332
9	Goroimari	Sonab Uddin S/o Lt. Khurshed Ali	Ghoramara Pathar	9859891332
10	Goroimari	Nuruddin Ahmed S/o Lt. Kazimuddin	Hatisola Pam	6000877828
11	Goroimari	Nurul Islam	Koraibeel Hatishola	
12	Goroimari	Suburuddin Ahmed	Bhalukabari	6900779570
13	Goroimari	Raham Ali S/o Lt. Afazuddin	Bhitorduar Choutara	9864990175
14	Goroimari	Fulchan Ali S/o Lt. JoynalAbdin	Hahchari	9859327346
15	Goroimari	Abdul Samad S/o Lt. Joshimuddin	Jorshimuli GasPutra	8822385831
16	Goroimari	Maharuddin Ali S/o Lt. Hazarat Ali	Purankuchaia MahabirPathar	9365990586
17	Goroimari	Nashiruddin S/o Lt. Hakim Ali	KalatoliPathar	9859829284

18	Goroimari	Shahadat Ali	Kandulimari	8720939501
19	Goroimari	Md. Amzed Ali S/o Lt Rosan Ali	ChoudhuriPaam	6000186682
20	Pub-Chamaria	Prashanna. Kalita	Tarigaon	6900568987
			Simalubari	
21	Pub-Chamaria	Vacant	Dhumgara	9954947250
22	Pub-Chamaria	Siddique Ali S/o Shadulla Sk.	Ambari	9957099614
			Mohgarh	
23	Pub-Chamaria	Pulin Ch. Kalita S/o Lt. Anandi Ram Kalita	Passgumi	9678586493
24	Pub-Chamaria	Md. Ajit Ali S/o Lt Julhas Ali	Majgumi	9859229195 8135942546
25	Pub-Chamaria	Suburuddin Ahmed S/o Lt. Arab Ali Ahmed	Bhakuamari	9954073904
26	Pub-Chamaria	Asraf Ali S/o Lt. Oshman Ali	Dekradia	7577097162
27	Pub-Chamaria	Jiaul Haque S/o Md. Pohar Ali	Kharidol	9577362192
			Rangadakua	
28	Pub-Chamaria	I/c Jiaul Haque S/o Md. Pohar Ali	Merganda	
29	Pub-Chamaria	Shomez Uddin S/o Lt Nabab Ali	Bihapara	7896011608
30	Pub-Chamaria	Aftar Ali S/o Lt. Nasiruddin SK.	Singimari Habi	6900738610
31	Pub-Chamaria	Abdul Alim S/o Lt. Abdul Hamid	Barakhat	9508788833
32	Pub-Chamaria	JAGANNATH Kalita	Alikash	8822388374
33	Pub-Chamaria	Sadek Ali S/o Lt. Nur Mahammad Ali	Ujan Duramari	9508962800
34	Pub-Chamaria	Eanus Ali S/o Lt. Ajimuddin	Tekelifuta	8011490715
35	Pub-Chamaria	Sultan Mamood S/o Lt. Ainuddin	Baghmara	9707389894
36	Pub-Chamaria	Ahed Ali S/o Lt. Sagar Ali	Saralsuti Paam	6001563266
37	Pub-Chamaria	Shajahan Ali Khan S/o Lt. Nasir Khan	Achalpara	9864566018
38	Pub-Chamaria	Nazrul Islam S/o- Jinnat Ali	Topar Pathar	9101269213
39	Pub-Chamaria	Ajibur Rahman	Barbitha Kachari Gaon	9854358360

40	Pub-Chamaria	Mozibar Rahman S/O- Giash Uddin	Hatipara	9957831988
41	Pub-Chamaria	Rajib Kalita S/O-Umesh Chandra Kalita	Jahirpur	9101353731
42	Goroimari	Shahadat Ali S/O- Nalu Sheikh	Kandulimari	6001360550
43	Pub-Chamaria	Jongsher Ali	Majortup	

4.4.14 LIST OF BOAT OWNERS AND TRACTOR OWNERS:

Sl No	Name of Boat Owner	Address	Mouza	LotNo	Category	Carrying Capacity in Qtls	Phone No
1	Magrab Ali S/o Joshimuddin	Vill- Goroimari Satra P.O-Tokrapara	Goroimari	1	E/Boat	200	9854248341
2	Arman Ali S/o Akbar Ali	Vill- Napara Kathalguri P.O-Batahidia	Pub Chamaria	3	E/Boat	200	9707743442
3	Ainal Haque S/o Alimuddin	Vill- Magua Bilar Pathar P.O-Batahidia	Pub Chamaria	3	E/Boat	200	9854245674
4	Jongsher Ali S/o Arfan	Vill- - Magua Bilar Pathar P.O-Batahidia	Pub Chamaria	3	E/Boat	140	9957751530
5	Rabial Hussain S/o Suknal Miyani	Vill- Batahidia P.O- Batahidia	Pub Chamaria	3	E/Boat	200	9508610191
6	Rahumuddin S/o Suknal Miyani	Vill- Batahidia P.O- Batahidia	Pub Chamaria	3	E/Boat	100	9707417548
7	Amjad Ali Munchi S/o Omar Ali	Vill-Duramari P.O- Batahidia	Pub Chamaria	6	E/Boat	140	9864301320
8	Kalachand Ali S/o Sarbesh Ali	Vill-Kaltoli Pathar P.O-Batahidia	Pub Chamaria	3	E/Boat	100	9854416678
9	Saburuddin S/o Hasem Ali	Vill- Kamalapur P.O-Kalatoli	Goroimari	4	E/Boat	200	8011519250
10	Jahabox Miyani S/o sukur Ali	Vill- Kamalapur P.O-Kalatoli	Goroimari	4	E/Boat	200	9613354149
11	Samad Ali S/o Joshimuddin	Vill- Majortoop P.O-Tokrapara	Pub Chamaria	5	E/Boat	200	9864564585

12	Sabur Uddin S/o Kader Ali	Vill- Khalihamari P.O-Tokrapara	Pub Chamaria	5	E/Boat	200	9707088405
13	Tuta Miyan S/o	Vill- Khetrapara P.O-Batahidia	Pub Chamaria	3	E/Boat	200	9864095360
14	Kurman Ali S/o Saburuddin Munchi	Vill- Deoriduba P.O-Bathidia	Pub Chamaria	3	E/Boat	100	9707026070
15	Abed Ali S/o Goribullah	Vill-Nayapara Kothalguri P.O-Alikash	Pub Chamaria	5	E/Boat	50	9957688827
16	Jamat Ali S/o Goribullah	Vill- Nayapara Kothalguri P.O-Alikash	Pub Chamaria	5	E/Boat	50	9954954277
17	Sanbor Ali S/o Akkesh Ali	Vill-Ujan Duramari P.O-Batahidia	Pub Chamaria	6	E/Boat	50	9707889185
18	Sadek Ali S/o Ishmail	Vill- Majortoop P.O-Tokrapara	Pub Chamaria	5	E/Boat	200	9864566894
19	Hashmat Ali S/o Abul Hussain	Vill-Singimari P.O-Alikash	Pub Chamaria	5	E/Boat	50	9854967489
20	Hashen Ali S/o Abul Hussain	Vill-Singimari P.O-Alikash	Pub Chamaria	5	E/Boat	50	9854967489
21	Raijuddin S/o Isher Ali	Vill-Koraibeel P.O- Bhauriabhita	Goroimari	3	H/Boat	200	9854303021
22	Tara Miyan S/o Jurmat	Vill-Hathisala Gaon P.O- Bhauriabhita	Goroimari	3	H/Boat	150	9859891055
23	Barek Ali S/o Nawab Ali	Vill-Hathisala Gaon P.O- Bhauriabhita	Goroimari	3	H/Boat	200	9859891055
24	Saman Ali S/o Sukur Ali	Vill-Hathisala Gaon P.O- Bhauriabhita	Goroimari	3	H/Boat	200	9859891055
25	Magrab Ali S/o Sukur Ali	Vill-Hathisala Gaon P.O- Bhauriabhita	Goroimari	3	H/Boat	150	9859891055
26	Hikmat Ali S/o Amir Ali	Vill-Topar Pathar P.O-Topar Pathar	Pub Chamaria	3	Tractor		9678196349
27	Halim Thikadar S/o Jomsher	Vill-Manjuri Beelor Ghunghuni Pathar P.O- Tokrapara	Goroimari	1	Tractor		9577359181

28	Suburuddin S/o	Vill-Manjuri Beelor Ghunghuni Pathar P.O- Tokrapara	Goroimari	1	Tractor	9707420459
29	Abdul Kader S/o Ainul Haque	Vill-Hatipara P.O-Hatipara	Pub Chamaria	4	Tractor	9678734299
30	Fakaruddin S/o Khejmat Ali	Vill- Jurshimalu P.O- Jurshimalu	Goroimari		Tractor	9854416572
31	Milan Haque S/o Kitab Ali	Vill-Tokrapara P.O.- Tokrapara	Goroimari	1	Tractor	9854986284
32	Aminul Khan S/o Haji Suburuddin	Vill-Mahimari P.O.- Tokrapara	Goroimari	1	Tractor	9864069610
33	Humayun Kabir S/o	Vill- Achalpara P.O- Topar Pathar	Pub- Chamaria	6	Tractor	8822184471
35	Ainal Hoque S/o	Vill- Hatipara P.O- Hatipara	Pub- Chamaria	4	Tractor	9854272211
36	Hamed Ali S/o-	Vill- Hatipara P.O- Hatipara	Pub- Chamaria	4	Tractor	9864661337
37	Yousuf Ali S/o	Vill- Bihapara P.O- Hatipara	Pub- Chamaria	4	Tractor	9678261460
38	Mainuddin S/o	Vill- Goroimari Satra P.o- Tukra para	Goroimari	1	Tractor	8822734163
39	Amir Ali S/o	Vill- Majortop P.O- Alikash	Pub- Chamaria	5	Tractor	134009144
40	Md. Ahedullah	Vill- Goroimari Satra P.o- Tukra para	Goroimari	1	Tractor	8822917424
41	Sahabuddin S/o Samsul Ali	Vill- Kanhara P.O.- Tukra Para	Goroimari	1	Tractor	9508963477
42	Abdul Hai S/o Intaz Ali	Vill- Sathisala Paam P.O.- Bhauriabhitha	Goroimari	3	Tractor	9859419549
43	Hasen Ali S/o Mamud Ali	Vill- Sathisala Gaon P.O.- Bhauriabhitha	Goroimari	3	Tractor	9685271845
44	Amir Ali S/o Maslem SK	Vill- Karaibill p.O.- Bhauriabhitha	Goroimari	3	Tractor	9854955411
45	Mizanur Rahman S/o Iman Ali	Vill- Sathisala Paam P.O.- Bhauriabhitha	Goroimari	3	Tractor	7399626977

46	Md. Lalsan Ali S/o Majai SK	Vill- Karaibil P.O.- Bhauriabitha	Goroimari	3	Tractor		9854025695
47	Samsul Ali S/o Akbor Ali	Vill- Aggumi P.O- Gumi	Pub- Chamaria	2	H/Boat		8011995189
48	Rahman Ali S/o Hanif Ali	Vill- Dhumgara P.O- Gumi	Pub- Chamaria	2	H/Boat		9954022475
49	Safiqul Islam S/o Rousan Ali	Vill- Dhumgara P.O- Gumi	Pub- Chamaria	2	H/Boat		9859083233
50	Jatin Mandal S/o Lt. Khagendra Mandal	Vill- Ambari P.O- Gumi	Pub- Chamaria	2	H/Boat		9957099614

4.4.15 LIST OF LR STAFF:

Sl.No	Name of LR Staff	Mouza	Lot No	Name of allotted village	Phone No
1	Dipak Ch Das (SK)	Goroimari & Pub Chamaria	1 to 10	All the villages	9864353762
02	Dilip Sarma	Pub Chamaria	01	1.Tarigaon 2.Dhumgara 3.Shimalubari .4 Ambari Paam	9864035561
03	Panyadhar Bora	Pub Chamaria	02	1.Aag Gumi 2. Maaj Gumi 3. Paas Gumi 4. Mohgarh	8638840309
04	Ranjan Basumatary	Pub Chamaria	03	1.Jahirpur 2. Bhakuamari 3. No.2 Topar pathar 4. Saralpara 5. Dekradia 6. No1 Bhogedia 7. No2 Bhogedia 8. Hahua Pathar 9. No.1 Balagaon 10. No.2 Balagaon 11. Kaladia 12. Nowapara 13. Magua Bilar pathar 14. Deoriduba 15. Khetrapara 16. Kalardiatoop 17. Batahidia	9707233669
05	Rahul Sarma	Pub Chamaria	04	1. Hatipara 2. Borbhita Kochari Gaon 3. Kharidol 4. Rongadakua 5. Mergenda 6. Biha Para 7. Kharidol NC	8812083103

06	Mominur Rahman	Pub Chamaria	05	1.Pukhuripaar 2. Singimari 3. Alikash 4. Majortoop 5. Borakhat 6. Khalihamari 7. Nowapara Kothalguri 8. Salmara 9. Choudhuripara 10. Kaltoli Pathar 11. Dighal Duba	7002320043
07	Subash Sarma	Pub Chamaria	06	1. Topar Pathar 2. Baghmara 3. Saralsuti Paam 4. Anchalpara Baghmara 5. Tekeliphuta 6. Baghber Gohainpara 7. Duramari 8. Ujan Duramari 9. Naljuhi Pathar 10. Luhikata 11. Sitalmari	8822366119
08	Pador Daimari	Goroimari	01	1. Kanhara 2. No.2 Tukrapara 3. Goroimari Satra 4. Manjuri Beelor Dhundhuri Tari 5. Mahimari Beelor Pathar	9613189082
09	Kartik Thakuria	Goroimari	02	1. Laruajaan 2. Bhauriabhita 3. Champupara Gaon 4. Ghuramara Gaon 5. Ghuramara Pathar	995414064
10	Charan Goyari	Goroimari	03	1.Bhalukabari 2. No.2 Koraibeel 3. Hathisola Gaon 4. Hathisola Paam 5. Champupara Pathar	9864353762
11	Pramod Ch. Nath	Goroimari	04	1.Bhitar Duar 2. Choutara 3. Hahchori Pathar 4. Jur Shimalu Goskota 5. Mahabir Pathar 6. Choudhuri Paam 7. Purankuchia 8. Kalatoli Pathar 9. Kandulimari	8638916392

4.4.16 CIRCLE QUICK RESPONE TEAM (CQRT) MEMBERS LIST:

Sl. No	Name	Address	Contact No.
1	Mofidul Ahmed	Kanhara	9101059048

2	Ruhul Amin	Tukrapara	9101301539
3	Rafiqul Islam	Hatipara	7896576591
4	Merina Begum	Merganda	9365681184
5	Sayedur Rahman	Hatipara	9101039779
6	Musharof Hussain	Hatipara	6002991408
7	Shukchan Ali	Karabil	9859734220
8	Mohinur Islam	Choudhurypan	8638921635

CIRCLE QUICK RESPONSE TEAM (CQRT) MEMBERS STAND BY LIST:

Sl. No	Name	Address	Contact No.
1	Abdul Karim	Choudruripam	9365736956
2	Saiful Islam	Choudruripam	9132710250
3	Mekibul Islam	Choudruripam	6000912005
4	Shahanur Islam	Mohimari	9954302081
5	Waliul Ahmed	Mohimari	6363206498
6	Mousumi Begum	Hatipara	7896010974
7	Runina Akther	Hatipara	6003552675
8	Mojnur Ali	Hatipara	6001762829

4.4.17 OFFICER AND OTHER EMPLOYEES OF GOROIMARI CIRCLE:

Sl. No	Name of Officer/ Employee	Address	Designation	Phone No
01	Sameer Choudhury, ALRS	Goroimari Rev. Circle	Circle Officer	9706339110
02	Jiaur Rahman	Goroimari Rev. Circle	Field Officer	8638202812
03	Akram Hussain	Goroimari Rev. Circle	Sr. Asstt.	9859439787
04	Manju Saud	Goroimari Rev. Circle	Jr. Asstt.	9365110018
05	Mohan Lal Basfor	Goroimari Rev. Circle	Office Peon	9954874250
06	Nitya Gopal Mandal	Goroimari Rev. Circle	Jarikarak	9854585497

4.4.18 DETAILS OF OTHER OFFICERS:

Sl. No	Name of Officer	Designation	Department	Phone No.
1	Rubita Sarkar	BDO, Goroimari Dev. Block	P & R.D. Dept.	8876707409
2	Alok Mali	ADO, Goroimari	Agriculture	9365471085
3	Amal Jyoti Deb Nath	ADO, Chhaygaon	Agriculture	6000494141
4	Bhaskar Malla Patowary	O/C Chhaygaon Police Station	Assam Police	9435064510
6	Biswajit Das	I/C Jurshimalu Out Post	Assam Police	8938080587
7	Dr Naren Sarma Bordoloi	SDM& HO, Chhaygaon	Medical Deptt.	9854649589
9	Dr. Sheikul Islam	Medical Officer-I, Gumi Mini PHC	Medical Deptt.	9435102849
11	Ankita Roy	AEE, Water Resource Deptt., Mirza	Water Resource Deptt.	7896958954
12	Jayanta Sharma	Asstt. Engineer, PHE, Deptt. I/C, Chhaygaon, Sub-Div.	Public Health Engineering Deptt.	9101090229
13	Jitu Saikia	AEE, PWD (Roads) Deptt., Boko	PWD (R) Deptt.	9101485679
14	Dr. Mohibur Rahaman Saikia	Vety. Asstt. Surgeon, Goroimari	Animal Husbandry & Veterinary Deptt.	8876488497
15	Inamul Hoque	Block Elementary Education Officer, Chhaygaon	Education Deptt.	9864936887
16	Debasshish Bharali	SDO, APDCL, Chhaygaon	Electricity Deptt.	9365236500
17	Hemen Deka	Sub-Officer, Fire and Emergency Service, Chhaygaon	Fire and Emergency Deptt.	7002929807

4.5 CHHAYGAON REV. CIRCLE:

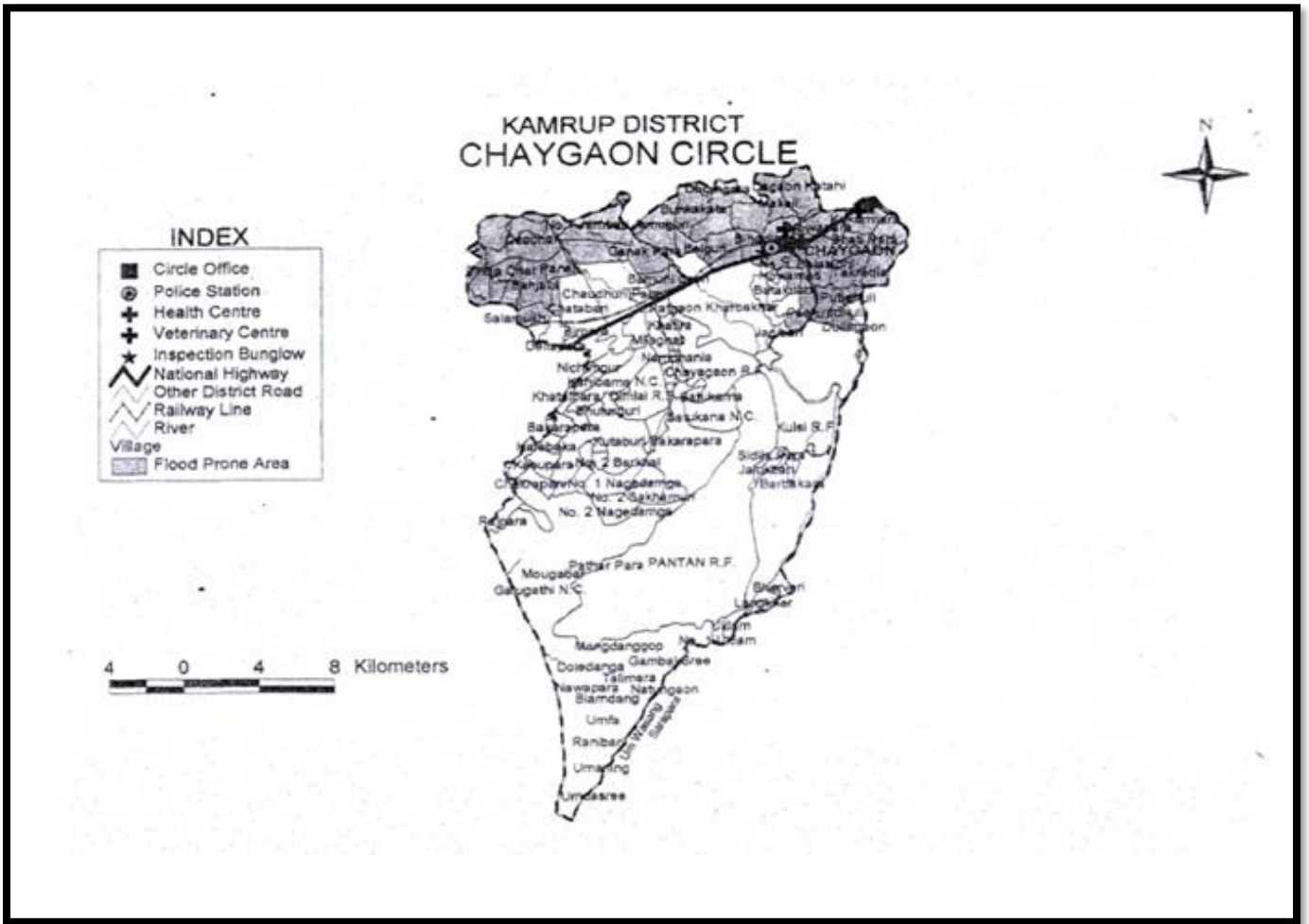


Fig: Map of Chhaygaon Revenue Circle

1.5.1 CIRCLE PROFILE

No. of lot	:20 Nos.
Gaon Panchayat	:11 Nos.
Police Station and outpost	:1) Chhaygaon Bhaskar Malla Patowary, OC, Chhaygaon Ph.No. 9435064510 2) P.P- Jambari 3)Kukurmara outpost, Jyotish Kalita, ASI Ph. No- 6900248694
Total Population	:1,21,543 (Census 2011)
Circle Officer	:Chiranjit Das, ALRS Ph. No. 9613833495
Field Officer,DM	:Bhaswati Kalita Ph No: 7002638170
S.K.	:Ananta Kr. Das, Ph.No. 6000195602
Mouza	:2 Nos. i) Chaygaon Pantan Mouza Name of Mouzadar: Mr Kiran Choudhury ii) Bongaon Mouza Name of Mouzadar: Dhruva Jyoti Choudhury

4.5.2 Flood Prone Area

KUKURMARA PT-1	DAGAON KATAHI	BALASIDHI
NOWAPARA	MAKELI	BIGIDIA
DHEKENABARI	KALAHIKASH	DEOCHAR
BURAHARA	DHELACHAR	PANERI
JAMBARI PT-1	JAMBARI PT-2	SOLAMUKH
KAKARABARI	NADHIAPARA	BAHJANI

For the management of any contingent situation due to flood or other kind of disaster the revenue circle has been divided into 5 (five) Zones and these zones have been subdivided into 10 (ten) sectors as described below.

Zone A : Kukurmara, Bhatipara, Nowapara, Kalardia, Katahi,
Takradia, Pubdhuli, Paschimdhuli, Alekjari, Balasidhi No. 2

<u>Sector A1</u>	: Kukurmara, Bhatipara, Takradia, Pubdhuli, Paschimdhuli etc.
<u>Sector A2</u>	: Nowapara, Kaladia, Katahi, Balasidhi No. 2, Alekjari etc.
<u>Zone B</u>	: Majpara, Balshidshi pt-1, Batakuchi, Ratanpur No. 1 and 2. Dhekenabori, Bihdia, Makeli, Koimari, Dhobargaon, Choudhurikhat, Jamuguri, Duliagaon, Nowamati, Falaghat, Dakuapara, Jugibari etc.
<u>Sector B1</u>	: Majpara, Balshidshi pt-1 Batakuchi, Ratanpur No. 1 and 2,
<u>Sector B2</u>	: Bihdia, Makeli, Koimari, Dhobargaon, Dhekenabori Choudhurikhat, Jamuguri etc.
<u>Sector C</u>	: Nowamati, Falaghat, Dakuapara, Jugibari etc.
<u>Zone C</u> :	Milaghat, Khatira, Santipur, Bakrapar, Bamunigaon, Belguri, Gobardhan etc
<u>Sector C1</u>	: Bamunigaon, Belguri, Gobardhan etc.
<u>Sector C2</u>	: Kahitra, Santipur, Milaghat, Bakarpara etc.
<u>Zone D</u> :	Jambari No.1 & 2, Satabari, Panery, Agchia, Bahjani, Deochar, Kalahikash, Andheritari etc.
<u>Sector D1</u>	: Jambari No. 1 & 2, Satabari, Panery, Andheritari etc.
<u>Sector D2</u>	: Dewchar, Kalahikash, Agchia, Bahjani etc.
<u>Zone E</u>	: Hatigarh F.V, Bherbheri, Kordoiguri F.V, Patgaon Kharbakhar, Kahuwa F.V , Rihabari F.V etc.

Each zone will be under the supervision of a Zonal Officer who will supervise the relief and rescue operation and he will be assisted by Sector Officers and other Staffs. The Zonal Officers will keep in close touch with the Circle Officer and O/C concerned of the Police Station.

The detailment of Zonal Officer and Sector Officer, Sector Officer and other staffs are given below:

Zone	Name of Zonal Officer	Name of Sector Officer	Name of Assisting Staff
A.	Amal Jyoti Deb Nath A.D.O., Chhaygaon 7086457263	Md. Majidur Rahman J.E. Chhaygaon Dev. Block Ph No. 96784-71923 (Sector A2) Najrul Islam Bora, J.E Chhaygaon Dev. Block	1) Mr Hariman Baishya G.S.Chhaygaon Dev. Block 2) Concern L.M. 3) Sri Prabhat Kalita Secretary Champaknagar GP Ph no: 7896645691
B.	Bidyut Kalita, BDO Chhaygaon Dev. Block Ph No: 8011295482	Nalini Rajbongshi, Secy, Sattaluk GP Ph No:6000014724 (SectorB2)	1) Concerned LM 2) Lalit Saud Secy Paschim Chaygaon GP Ph No:700224014
C.	Jyoti Thakuria A.D.O.Bangaon (M)8638064746	1.Mr Suchitra Ch. Talukdar J.E, Bongaon Dev. Block Ph No. 87619-44823 (Sector C1)	1) Concern LM 2) Mr. Maznur Rahman, Secy., Uttar Paschim Bongaon GP
D.	Anjali Deka BDO Bongaon Ph- 7578954344	Mr Rakesh Das, J.E., Irrigation West Ghy Div. Chhaygaon, (Sector D1) Mr. Dhrubojyoti Baruah, J.E., Bongaon Dev. Block Ph No:9957368244 (Sec-D2)	2) Hamed Ali ,GS Bongaon Dev Block. 3) Aswini Bharali,VLEW Bongaon ADO Circle Ph No 9854013731 4) Concern LM 5) Amol Sarma Dakshin Bongaon GP. 6) Maniram Medhi,Secy 7 No. Uttar Pub Bongaon GP.
E.	Pinky Dhar Labour Inspector Ph No- 7399003608	Mr. Mahanta Bhakat, J.E. N.H. Ph No. 9435115013	1) Baharul Islam, GS Bongaon Dev. Block Ph No. 9613240016 2) Concern LM

1.5.3 LIST OF VILLAGES WHICH ARE VERY VULNERABLE TO FLASH FLOOD:

Sl	Village	Mouza	Lat Mondal	Name of Gaon Burha
1	1 No. Balasidhi	Chhaygaon Pantan	Satya Saran Dutta	Sri Bhubansewar Das
2	Dhekenabori	-Do-	-Do-	Sri Pranab Das
3	Nowapara	-Do-	Reza Hussain	Sankar Das
4	Batakuchi	-Do-	-Do-	-Do-
5	1 No. Ratanpur	-Do-	-Do-	Suprasadh Boro
6	2 No. Ratanpur	-Do-	-Do-	-Do-

7	Falaghat	-Do-	-Do-	Kameswar Rabha
8	Jugibari	-Do-	-Do-	Raben Rabha
9	Dakuapara	-Do-	-Do-	-Do-
10	Majpara	-Do-	Manu Ram Rabha	Sri Raben Rabha
11	Andheri	-Do-	-Do-	Sri Bhabneswar Das
12	Bakalipara	-Do-	-Do-	Sri Bhabneswar Das
13	Bankakata	-Do-	Sarat Chandra Nath	Sri Hitesh Kalita
14	Choudhurikhat	-Do-	Parshuram Medhi	Bhabakanta Boro
15	Jamuguri	-Do-	-Do-	Shujit Kr Das
16	Dhubargaon	-Do-	Anchai Basumatary	Shri Gauri Das
17	Koimari	-Do-	-Do-	Shri Rajat Das
18	Uttar Bankata	-Do-	-Do-	Gaurikanta Das
19	Dakhin Bankakata	-Do-	-Do-	Bhabakanta Boro
20	Halonguli	-Do-	Sarat Ch Nath	Shri Niranjana Boro
21	Belguri	-Do-	Sarat Chandra Nath	Sujit Das
22	Patgaon	-Do-	-Do-	Raben Ch Rabha
23	Kurshala	Bongaon Mouza	Madhab Ch Das	Shri Surya Kalita Shri Mati Boro
24	Deliapara	-Do-	-Do-	Binanda Rabha
25	Nadhiapara	-Do-	-Do-	-Do-
26	Sholamukh	-Do-	-Do-	-Do-

1.5.4 LIST OF VILLAGES WHICH ARE VERY VULNERABLE TO FLASH FLOOD:

Sl	Village	Mouza	Lat Mondal	Name of Gaon Burha	Ph. No. of Gaon Burha
1	Kukurmara	Chhaygaon Pantan	Ratnakanta Baruah	Shri Janak Das	84869-14100
2	Tokradia	-Do-	-Do-	Bipul Kalita	03623-210054
3	Bhathipara	-Do-	-Do-	Bipul Choudhury	03623-210057
4	Bangalkata	-Do-	-Do-	-Do-	
5	Makeli	-Do-	Gangadhar Talukdar	Shri Samudra Das	96139-14762
6	Bihdia	-Do-	-Do-	-Do-	
7	Dagaon Katahi	-Do-	Namo Kr Brahma	Shri Suresh Thakuria	03623-210056
8	Pub Dhuli	-Do-	Manu Ram Rabha	Sri Bhabneswar Das Sri Raben Rabha	87520-10195
9	Duligaon	-Do-	-Do-	-Do-	
10	Nowapara	-Do-	Reja Hussain	Sankar Das	98594-57977
11	No. 2 Balasidhi	-Do-	-Do-	Shri Prabhat Das	73999-03721
12	Dhelachar	Bongan Mouza	Jibewar Das	Moti Ram Boro	
13	Burahara	-Do-	-Do-	-Do-	do
14	Paneri	-Do-	-Do-	Shri Surya Kalita	99576-32581
15	Deochar	-Do-	-Do-	Moti Boro	03623-216208
16	Kalahikash	-Do-	-Do-	Surya kalita	
17	No. 1 Jambari	-Do-	Jatin Das	Ajit Ali	73991-08484

18	No.2 Jambari	-Do-	-Do-	Sabita Das Nuruddin Ali	73996-27117
19	Ganakpara	Chhaygaon Pantan	Sarat Chandra Nath	Shri Chabin Rabha	03623-292030
20	Kakarabori	Bongan Mouza	Madhab Das	Shri Mati Boro	96134-60167
21	Bahjani	-Do-	-Do-	-Do-	do

1.5.5 RELIEF CAMPS/HIGH LANDS (MOUZA WISE)-

Relief camp if required can be set up in the following places as described below :-

1. UNDER CHAYGAON PANTAN MOUZA :-

1	Ruhuni Kr. Choudhury High School, Kukurmara	2	Kukurmara L.P. School, Kukurmara
3	Chaygaon High School, Chaygaon	4	Chaygaon Girl's High School, Chaygaon
5	Chaygaon M.V. School, Chaygaon	6	Chaygaon Natya Mandir, Chaygaon
7	Chandika L.P. School, Chaygaon	8	Chandika M.E. School, Chaygaon
9	Mothpara L.P. School, Chaygaon	10	Saltiram L.P. School, Borakhat
11	2 No. Balasidhi L.P. School, 2 No Balasidhi	12	Bihdia L.P. School, Bihdia
13	Chaygaon Anchalik L.P. School, Chaygaon	14	Dhobargaon L.P. School, Dhobargaon
15	Bamunigaon High School, Bamunigaon	16	Natun Katahi Mandir, Dogan Katahi
17	Jamuguri High School, Jamuguri	18	Ganakpara Jahirpur L.P. School
19	Balapukhuri L.P. School, Dagoan Katohi	20	Ganakpara Club, Gonakpara
21	Balapukhuri M.E. School, Dagoan Katohi	22	Krishnapur Takardia L.P. School
23	Bherbheri L.P. School	24	Hatigarh L.P. School
25	Kadoiguri L.P. School		

2. UNDER BONGAN MOUZA :-

1	Birpara L.P. School	2	Chatabari L.P. School, Chatabari
3	Preetipur M.E, School, Andheritari	4	Andheritari L.P. School, Andhetari
5	Jambari L.P. School, Jambari	6	Jambari Madrassa School, Jambari
7	Bahjani L.P. School, Bahjani	8	Kurshala L.P. School, Kurshala
9	No. 1 Jambari RPF (Bahmura)	10	Jambari Lampara Rd. of Salmara
11	Jambari L.P. School RPF(Pokalaga Pukhuri)		

1.5.6 LIST OF BOAT OWNERS (MOUZA WISE):

1. Under Chaygaon Pantan Mouza :

1	Sri Kamaleswar Das, Kukurmara, Kamrup	2	Sri Paresh Das,Bihdia,Kamrup
3	Sri Rajeswar Das, Kukurmara, Kamrup	4	Sri Kamal Soud, Dhobargaon, Chaygaon
5	Sri Krishna Das, Kukurmara, Kamrup	6	Sri Mohendra Nath,Kharkhari, Chaygaon
7	Sri Srimanta das, Kukurmara, Kamrup	8	Sri Gagiram Das,Bihdia, Chaygaon

1.5.7 Under Bongaon Mouza

1	Md. Takdir,Ali, No 2 Jambari, Kamrup
2	Md. Takdir,Ali, No 2 Jambari, Kamrup
3	Md. Mabipullah , No 2 Jambari, Kamrup

1.5.8 NAME & LOCATION OF PETROL PUMPS:

Daibaki Service Station Koimari,Chaygaon,Kamrup
--

1.5.9 NAME ADDRESS & PH NOS OF OFFICIALS OF MEDICAL, VETERINARY, PWD, AGRICULTURE, POLICE, PHE DEPARTMENT:

2. Dr. Chimnoy Kr Das, SDM&HO,Chhaygaon

Ph No 6002543120

A. Dr Hemanta Deka, VAS,

Veterinary Hospital, Dhekenabori, Chaygaon

2.5.3 HEALTH CENTRE AVAILABLE:

1	Chaygaon CHC
2	Chatabari AY S/D
3	Gobordhan PHC
4	Jamuguri Balagaon
5	Jalukbari MPH
6	Ramyapur MPHC
7	Jambari MPHC
8	Bamunigaon MPHC
9	Deochar MPHC

2.5.4 Role of VLMCC:

- A. State Government created VLMCC as an Institutional mechanism for community's engagement with Disaster Management at the level where it matters most.
- B. A pressure group on Disaster management Issues.
- C. Prepare and keep updating the inventory of items that may be helpful in facing floods.
- D. These include boats, ropes, tents, tarpaulin, torch light etc.
- E. Identify and prepare the list of useful human resources, including persons with good swimming and diving skills, persons with knowledge of carpentry, persons who can help in administering first aid etc.
- F. Update contact details of the SEOC, DEOC, Circle Office and other numbers dedicated to emergency management.
- G. Familiarise yourself with the places/sites/buildings identified to be used for temporary shelter or Relief Camps or for keeping the cattle during floods.
- H. Familiarise yourself with the places earmarked for the disposal of carcass.
- I. During Relief distribution.

2.5.5 Role of Field Officer :

- A. Facilitate and coordinate for preparation of multi-hazards Disaster Management plans of Blocks, GPs, and Villages along with government functionaries.
- B. Contribute generation in development of an awareness campaign stagey and awareness activity like street plays, rallies, painting and drawing competitions among school children's on disaster preparedness.
- C. Coordination and facilitating training programmes for disaster management task force formed at various levels on Health and First Aid. Search and rescue operations, sanitation etc.
- D. Establishment linkage with civil society response group at various level for emergency response plan development.
- E. Networking with NGOs and other agencies working in the field of Disaster Management for unification of strategy and process,
- F. Assisting the Deputy Commissioner in performing all activities related to Disaster management.
- G. Any other duties and responsibilities that may be assigned to FO time to time.

IMPORTANT GOVT. OFFICERS:

Sl. No	Name of the Officer	Contact No.
1	Chiranjit Das, ALRS, C.O, Chaygaon Rev. Circle	9613833495
2	Bhaswati Kalita,FO, Chaygaon Rev. Circle	7002638170
3	Anjali Deka, BDO, Bongaon Dev. Block	7578954344
4	Bidyut Kalita, BDO Chhaygaon Dev. Block	8011295482
5	Inamul Majid, BEE0, Chaygaon	9864936887
6	Amal Jyoti Deb Nath, A.D.O., Chhaygaon,	7086457263
7	Bhaskar Malla Patowary OC, Chhaygaon	9435064510
8	Dr. Chinmoy Kr Das, SDM&HO,Chaygaon PHC	6002543120
9	Parthajit Mazumdar, SDO, APDCL	9957192033

10	Pranab Deka,SDO,PWD Building	9864094001
11	Dr Anjan Goswami, BVO, Chhaygaon	7002435430
12	Sandip Dowarah,CDPO	8403944016

2.5.6 VETERINARY CENTRE:

Kukurmara	Dhekanabari
-----------	-------------

2.5.7 VETERINARY STAFF:

Sl.No.	Name	Contact No.
1	Dr. Anjan Goswami,BVO, Chaygaon,	70024-35430
2	Dr. Pradip Sarma, Block Vet Off, Chaygaon Block,	98545-85950
3	Mr. Jatil Das, VFA, Chhaygaon	94357-31380
4	Mr. Harmohan Goswami, VFA Chaygaon	98641-34534
5	Mr. Maneswar Pathak, VFA, Chhaygaon	98540-08413
6	Mr. Bimal Das, VFA, Chhaygaon	88225-42216

2.5.8 IMPORTANT OFFICIAL DETAILS OF CIRCLE LEVEL TASK FORCE (CLTF):

Sl No	Member	Designation	Name & Contact No
1	Circle Officer, Chhaygaon Rev. Circle	Chairperson	Chiranjit Das 9613833495
2	Field Officer(DM), Chhaygaon Rev Circle	Member Secretary	Bhaswati Kalita, 7002638170
3	BDO Chhaygaon Development Block	Member	Bidyut Kalita 8011295482
4	BDO Bongaon Development Block	Member	Anjali Deka 7578954344
5	O.C Chhaygaon Police	Member	Bhaskar Malla Patowary 9435064510
6	SDMO, Chhaygaon PHC	Member	Dr. Chinmoy Kr Das 6002543120
7	Agricultural Development Officer, Bongaon	Member	Jyoti Thakuria 8638064746
8	Agricultural Development Officer Chhaygaon	Member	Amal Jyoti Deb Nath 7086457263
9	Asst. Engineer/ Jr Engineer WRD Division	Member	Anurag Thakuria 9365234707
10	Extension/Field Officer of Veterinary Department	Member	Dr. Hemanta Kr. Deka 8135986270
11	Extension / Field Officer PHED	Member	Shri Abinash Talukdar 9435116560

12	Range Officer, Environment & Forest Department	Member	Shri Nurul Das 9854693146
13	Fishery development Officer, Chhaygaon	Member	Prasanna Kalita 9101238930
14	CDPO, Chhaygaon	Member	Sandip Dowerah 8403944016
15	BEEO, Chhaygaon	Member	Inamul Majid 9864936887

2.6 PALASHBARI REVENUE CIRCLE

4.6.1 PALASHBARI REVENUE CIRCLE AT A GLANCE

Following are the vital statistics and other relevant data about Palasbari Revenue Circle

Area: 374.57 Sq Km

Boundary

North	:	River Brahmaputra & Hajo Circle
South	:	Meghalaya State
East	:	Azara Revenue Circle
West	:	Chhaygaon Revenue Circle

Climate & Weather Condition

Climate	:	Sub Tropical with Semi dry & humid
Annual Average Rainfall	:	186 cm
Average Humidity	:	70% - 50%
National Highways	:	NH-37
Railway Station	:	Mirza Railway Station
Airport	:	Lokapriya Gopinath Bordoloi International Airport
Population (As per Census 2011)	:	Male – 122275, Female – 116761

Important Tourist and Religious places

- 1) Chandubi Lake
- 2) Kopili River
- 3) Bagheswari Temple
- 4) Ranikhamar

Satras and temples : There are several ancient temples and satras – Vaishnavite monasteries – in the Palasbari Circle. Some of the most prominent thans/temples are: Laheswari than, Nijeswari or Nak-kati than, Bagheswari than, Burhagosain than, and Rangamati than. Among the satras, the most prominent ones are Auniaati satra, Amtola satra, Kalia Bigras Sikarhati, Joji satra, Jatiyajoji satra, and Khidirphukuri satra.

Rivers: Brahmaputra, Kopili, Kulsi, Jagoliya, Botha & Kalohi

PRE FLOOD

4.6.2 RISK ASSESMENT:

1. Probable affected villages, population and GP's

Zone-A

Dakshin Sarubangsar and Rampur Mouza

Erosion :

Along with flood, erosion of Brahmaputra River has been considered one of the major Disaster problems in Palasbari Revenue Circle area since decades. The Brahmaputra flowing along the Palasbari Circle has eroded away more than forty villages, resulting in loss of several hundred hectares of land to the river. Hundreds of families have lost their homes, land and properties.

The most erosion-affected area is Dakshin Sarubangsar Mouza, followed by Rampur and Chayani Mouza. The anti-erosion measures taken by the government have however minimized the erosion problem over a period of time, but the Brahmaputra continues to remain as unpredictable as ever.

Vulnerable reaches, nature to vulnerability and remedial measures

The floods that occurred during 2014 caused severe damage to dyke system. The Vulnerable reaches, nature of vulnerability and remedial measures are as follows:

Vulnerable reaches	Nature of Vulnerability	Remedial Action
1. From ch siz km to ch. 9.0 km at Guimara, Shimina and Makaedhuj area of B/Dyke form Palasbari to Gumi.	Bank erosion by river Brahmaputra. Minimum Bank margin is 130m at Chimina area.	Bank revetment and apron works are required
2. From Ch. 700m to 1500m of the ring bund at Kandalpara area.	Overtopping	Strengthening of the Ring Bund is required
3. At Golia from ch. 0m to 500m, Nathpara to Bogapani at ch. 3375m to 5200m of Kulsi T/Dyke (R/B)	Overtopping, depression, rain cuts, Pot holes etc	Earth work in stacking by truck carriage and spreading
4. Between ch.0m to 2100m of Ghoramara Ring bund on N.B of Kulsi Dyke.	Overtopping, depression	Earth work in stacking by truck carriage and spreading
5. Between Ch.0m to 600m of Gorobandha Bund on R/B of Kulsi	Overtopping , depression and slope damage	Earth work in stacking by truck carriage and spreading.
6. At Kulsi Parghat and Panikhaiti area	Scouring at the extreme end of unprotected reach of NABARD site	Geo-bag apron and PCC Slab revetment.

7. From Dakhala hill to Dorabeel between ch. 0km to 4.90km at drainage system of greater Guwahati PH II(B)	Blockage clearance	Removal of water hyacinth and distillation works.
--	--------------------	---

4.6.3 DETAILS OF APPROACHES TO THE VULNERABLE AREAS:

No of Approaches	Approach from N.H 37 to Vulnerable area	Remarks
A-1	Approach to Guimara, Chimina and Makadhuj	Approximately 5.00 km from Batorhat (NH 37 to embankment at Guimara and Embankment Road of about 3.050km from Guimara to Makadhuj.
A-2	Approach to Ring Bund at Kandalpara area	Approximately 6.00 km from Kukurmara NH 37 to the embankment
A-3	Approach to Golia, Nathpara	Approximately 19.50km and 20.00 m from Mirza NH 37 to Golia and Nathpara respectively.
A-4	Approach to Ghoramara Ring Bund on L/D of Kulsi Dyke	Approximately 23.00 km from Miza NH 37 to Ghoramara Ring bund.
A-5	Approach to Gorobandha Bund no R/B of Kulsi	Approximately 22.00km from Mirza NH37 to Gorobandha.
A-6	Approach to Kulsi parghat and Panikhaiti area	Approximately 5.22km from Chaygaon NH 37 to Kulsi parghat.
A-7	Approach to Dakhala hill	Approximately 3.00km to Dakhala Dorabeel drainage System
A-8	Approach to SOS Road side.	Approximately 700m from NH 37 to the SOS Road.

4.6.4 RESOURCE ASSESSMENT:

Identification of high land

A. Schools:

The under mentioned schools/educational institutions can be used as relief camps floods

Sarubangsar Mouza/Rampur Mouza

1. Amtala Koibartapara L.P. School
2. Rampur H.S. School
3. Satpaklali L.P. School
4. Amtala L.P. School
5. Amtala Satra L.P. School
6. Nahira Guimara High School
7. Rohini Kumar Choudhury High School, Kukurmara
8. Rampur Khidirpukhuri L.P. School

Chayani Mouza

1. Palashbari R.B. H.S. School

Barduar Mouza

1. Jharobari Girls High School

B. Road Camps

Sarubangsar and Rampur Mouza

1. Bartezipur Road Camp
2. Sarutezipur Road Camp
3. Satpakhali Road Camp
4. Nahira Jarpara Road Camp
5. Maravitha Road Camp

Barduar Mouza

1. Ghoramara Village Road Camp
2. Gargara Road camp
3. Dahjatiya Road Camp
4. Haropara Road Camp
5. Jaji Road Camp

Bholagaon Mouza

1. Ghoramara Road Camp

C. HIGH LAND

Most roads in the Char areas get submerged during the flood season. In view of this two highlands have been identified as relief shelter camp for flood affected area

1. The Pagladiya embankment
2. The Palasbari Gumi embankment of Brahmaputra river at Simina- Futuri

D. MOTORABLE ROADS

The motorable roads during flood are as follows:

1. 37 NH from Bongora to Kukurmara
2. P.W.D. Road from Bijohnagar Batarhat to Barduar.
3. P.W.D Road to Futuri via Nahira, Guimara and Simina
4. P.W.D Road from Mirza to Parly via Manpur, Palasbari
5. P.W.D. Road from Batarhat to Barduar via Jharobari

E. WATERWAYS

The waterways that can be used during flood to run motor boats and country boats are as follows:

1. From Kukurmnara to flood-affected areas of Amtala Ziakur, Bartari, Gumi, Bezartari etc.
2. From either Dakhala Ghat or Guimara Ghat to char areas of Brahmaputra river under Palasbari Circle.

Moreover, if any of the expected motor able roads get cutoff during high flood, relief, supplies in those places are to be ferried by machine/country boats.

F. WOMEN'S ORGANIZATIONS

There are a number of Mahila Samitis and other women's groups in the Circle whose help would be invaluable in reaching out to the affected female population during floods.

G. STUDENTS' ORGANIZATIONS

The major students' organizations whose units are present in the Circle are 1. All Assam Students' Union (AASU) 2. National Students' Union of India (NSUI) and 3. All Rabha Students' Union (ARSU). These students' organizations can provide vital volunteer manpower and service for the Disaster Management Task Force at the Village level.

H. NGOs Etc.

Some prominent NGOs which are working in the Circle are:

SI No	Name of NGO	Head Quarter	President	Secretary
1	ENVIRON	Loharghat	Martin Rabha	
2	ASHA DEVELOPMENT SOCIETY	Mirza	Mohan Ch Das	Dipak Ch Kalita
3	Palashbari Soccer Club	Palashbari	Ratul Sharma	
4	Human Resource Dev. Foundation of South,Kamrup	Mirza	Ananda Das	
5	Bijohnagar Bikas Samittee	Bijohnagar	Mohit Kr Jain	Pankaj Agarwala

4.6.5 LINE DEPARTMENTS:

A. Engineering

1. Public Works Department (Rural Roads), Mirza
2. Public Works Department (State Roads), Mirza
3. Public Works Department (Buildings), Mirza
4. Public Health Engineering Department, Boko
5. Water Resources Department, Mirza
6. Irrigation Department,

B. Agriculture and Animal Husbandry Departments

1. Agriculture Department
2. Veterinary Department
3. Fishery Department

C. Human Development Departments

1. Rural Development Department
2. Educational Department
3. Social Welfare Department/ICDS Project:
4. Medical/ Health Department

A. Food and Civil Supplies Department

E. Police Department

4.6.6 FORECAST OF FLOOD:

The forecast of flood will be done as follows:

1. Monitoring of water level of rivers

The water level of the Brahmaputra and its tributaries are being monitored by the water resources department. The water level would be obtained from gauges installed at L/S No. 6 (Panikhati area) and at L/S No.1 (Futuri area) in the Brahmaputra. Crossing the warning level implies the probability of floods. While crossing the danger level, it signifies actual occurrence of floods.

Action:

The Water Resources Department is to inform the Deputy Commissioner, Kamrup, District Disaster Management Cell and the Circle Officer of Palasbari Revenue Circle regarding the water level data obtained from the installed gauges by WT message/SMS on a daily basis without fail.

2. Monitoring of Water level of Brahmaputra River in its upper reaches

Report on the water level in the upper reaches of Brahmaputra River (i.e at Dibrugarh/Neamatighat) along with the respective warning/danger level marks would be regularly published in the form of daily bulletin published by the Central Water Commission, Govt of India. These daily bulletins can be obtained from the website:www.india-water.com.

Crossing of the warning/danger level by the Brahmaputra at Dibrugarh would imply the probability of the same phenomenon in Kamrup District after 24 to 72 hours. Back flow of water from Brahmaputra into Kulsi river do increase in water level in the Kulsi river, resulting in overflow of water in Kulsi river.

3. Monitoring of rain and weather reports:

The Indian Meteorological Department website (www.imd.gov.in and www.indguwahati.gov.in) publishes weather and rainfall forecast on a daily basis. It is very important for all agencies involved to monitor the IMD website.

Action

The District Disaster Management Cell within the Kamrup Deputy Commissioner's Office premises is to collect above-mentioned requisite information by assessing the website concerned and disseminate the same among the circle Officers of the District.

4. Flood Forecasts of CWC and NDMD

The Central water Commission, Govt. of India provides regular flood forecasts, which can easily assessed at its associated website: www.india-water.com. and its own website www.cwc.govt.in. The national Disaster Management Division of the Ministry of Home Affairs, Govt. Of India also provides forecasts of natural disasters (including flood) in its website: www.ndmindia.nic.in.

Action

The District Disaster Management Cell within the Kamrup Deputy Commissioner office premises is to collect the above-mentioned requisite information by assessing the website concerned and disseminate the same among the circle officers of the District.

5. Forecast of Monsoon Rainfall

Flood occurs on account of rainfall especially monsoon based rainfall. Forecast of monsoon is done by the India Metrological Department, which can be obtained by surfing its official website (www.imd.gov.in and www.indguwahati.gov.in)

6. Flash Floods

Heavy rainfall in the neighbouring hills of Meghalaya causes flash floods in some parts of Palasbari Revenue Circle as most Meghalaya rivers flow down to Assam. Due to such rainfall in adjoining Meghalaya (which is bordering Palasbari Revenue Circle) the Kulsi river along with other small streams get excessive flow, resulting in flood in parts of the Palasbari revenue circle.

Action

Heavy rainfall in hills of Meghalaya can be easily monitored with the naked eye from villages of Palasbari Circle that are located close to the Meghalaya border. Village heads, Lat Mandals, NGO members, and members of student bodies of villages bordering Meghalaya would immediately pass on the information to the Circle Officer of Palasbari revenue circle and the District Disaster Cell either directly or over the telephone.

7. Local observations

Severe flash floods may occur if breaches occur in the protecting embankments of any river, giving no time to save lives and property of people of villages/area through which the excessive water flows.

Action

The VDMCs of villages concerned would 1) monitor the water-level of their respective rivers and streams; 2) Check out for any irregular natural phenomenon; 3) Keep an eye on the embankments. If floods are predicted on the basis of such local observations, the VDMCs concerned will report this to the GPDMCs and CDMC.

FORMAT OF DAILY REPORT ON WATER-LEVEL OF MAJOR RIVERS & STREAMS

River	Water level		Whether rising, falling or remaining steady	Danger level
	Today	Yesterday		
Brahmaputra				
Kulsi				
Kalahi				

4.6.7 PRECAUTIONS TO BE TAKEN AND PREPARATIONS FLOOD:

1. People of places likely to be affected by floods have been told to remain vigilant and prepared to shift at short notice. For that, the concerned village headmen have been given the duty to inform. GP members and presidents are to be sensitised.

2. Various action groups to be activated so that they can be pressed into service in time.

4.6.8 FLOOD CONTROL CELL:

- Repair embankments eroded/damaged during last flood.
- Arrest the erosion protecting embankments.
- To identify the areas likely to eroded or where breach of embankment is anticipated.
- To strengthen such vulnerable points by placing sand backs, bamboo bibs etc.
- Keep stock of sand bags, bamboo bibs etc.
- Give report to water level of different rivers/streams from mid-May onwards.

4.6.9 HEALTH CELL (MEDICAL /PHE/ ANGANWADI):

MEDICAL: The sub-divisional medical and health officer, Rampur BPHC and Uparhali PHC, in-charges of other CHCs, State Dispensaries and various health institutions under Palasbari revenue circle are to:

1. Organize health camps at various places prior to floods so as to create awareness about cleanliness and hygiene, drinking water, healthy habits and also for disease prevention.

2. Keep sufficient stock of essential medicines and other medical equipments.

The PHE officials need to:

1. Keep sufficient stocks of bleaching powder, drinking water, cleaning packets etc. ready for use during floods.

2. Check the condition of tube-wells installed at relief camps during floods.

3. Keep sufficient numbers of head tube-wells ready for immediate installation as and when required during floods.

The Anganwadi workers are to identify vulnerable sections of people including pregnant women, lactating mothers and their babies, old and infirm people under the overall supervision of CDPO's of Chayani Barduar ICDS and Rampur ICDS.

Surface Communication:

- PWD (Rural Roads), Mirza Sub-division to identify all vulnerable roads bridges to be damaged or washed away during floods.
- Various Disaster Management Committees to keep ready country boats, machine boats, bhels (banana-trunk rafts) etc. for use of floods.

DURING FLOOD

4.6.10 RELIEF CAMPS:

During the time of flood, the following relief camps have been formed. The relief camps under the Circle would be under full supervision and charge of the Circle Officer of Palasbari Revenue circle. Each relief camp would be under the overall charge of a camp in-charge, who would be appointed by

the Circle Officer (Palasbari) at the time of opening of the camp. In case of a school being used as relief camp the Head master /Principal of the school concerned would be involved with the relief camp so as to ensure that the school properties are not damaged or destroyed by the camp inmates.

Relief camp, capacity of household and village covered are as follows:

ZONE-A
(Dakshin Sarubangsar and Rampur Mouza)

Sl No.	Name of Relief Camps	Capacity of Household	Gaon Panchayat	Village Covered
1 .	Sapartari L.P. School	200	27 No. Sapartari Gaon Panchayat	1 No. Kalapani 2No. Kalapani
2.	Pagaladia Embankment	220		Bhatkhowadia, Bardia,
3.	Palasbari-Gumi Embankment	350		Sialmari, Bherbheri, Dariatari, Charaimari,
4	Nahira Guimara High School	200	28 No. Bezortari Gaon Panchayat	Sengratari, Jarabari, Kandulimari, Panikhaiti, Rowmari, Dhalipar, Bartari, Bezartari, Kandalpara, Futuri.
5.	Amtala Koibartapara L.P. School	150	No 29 Amtala Ziakur Gaon Panchayat	Amtala, No 1 Ziakur, No 2 Ziakur, Ziakur Reserve.
6.	Amtala Satra L.P. School	80		
7.	Embankment	50	No 30 Guimara Simina Gaon panchayat	Sulikata, Guimara, Simina.
8.	Bartezpur Road camp	25	No 21 Satpakhali Gaon Panchayat	Tezpur, Satpakhali
9.	Sarutezpur Road camp	25		
10.	Satpakholi Road camp	30		
1 1 .	Satpakholi L.P. School	10		
1 2 .	Rampur H.S School	150	No 12 Rampur Gaon Panchayat	No 1 Rampur No 2 Rampur
13.	Nahira Jharpara Road camp	150	No 31 Nahira GP	Nahira Kuldung, Satrapara
14.	Dakhala MV School	10	No 24 Dahali Dakhala GP	Dakhala
15 .	Uparhali High School	50	Uparhalli GP	-

ZONE-B
CHAYANI AND BARDUAR MOUZA

Sl No.	Name of Relief Camps	Capacity of Household	Gaon Panchayat	Village Covered
1	Road Camp	300	No 111 Birugaon GP	Kulsi, Ghoramara
2	Road Camp	350	No 109 Amranga GP	Amranga, Urput
3	Road Camp	250	Satpur GP	Satpur
4	Palasbari RB HS School	200	No 106 Parly	Hudumpur, Barkukuria,
5	Parly Road Camp		Hudumpur GP No 105 Kochpara GP	Parly (Party), Monpur, Kokjhar.
6	Dahjatiya Road Camp	170	Barhonti Moniari	Jharobari, Haropara,
7	Haropara Road Camp	250	Parakuchi GP	Sanpara, Dhantola,
8	Jaji Road Camp	120	Haropara GP	Jaji.
9	Jharobori Road Camp	120		
10	Ghoramara Road Camp	30		
11	Sanskritik Bikash Bhavan, Palasbari	300	Palasbari Municipal Board	Palasbari Town, Sadilapur.

Zone –C

(Dakshin Rani and Bholagaon Mouza)

A. DETAILS OF RELIEF CAMP:

Sl No.	Name of Relief Camps	Capacity of Household	Gaon Panchayat	Village Covered
1.	Dhantola Road Camp	2500	BMP GP	Dhantola

4.6.11 RELIEF DISTRIBUTION:

As per CRF guidelines only the inmates of relief camps are entitled to gratuitous relief (RF). During the time of flood, the relief items would first come to the designated distribution points of the Revenue Circle. From there various GP-level relief committees would take their share as per quota decided on the basis of affected population. Finally the relief would be handed over to individual village

relief committees for efficient distribution among relief camp inmates. It has been decided by the District Disaster Management Authority that relief distribution shall take place during day time only; so that there is no pilferage.

Rest of the affected population residing in their own house shall only get money (as per rate fixed) for maintaining themselves, if they have been endured unable to earn their own livelihood on account of the floods.

- **GR Items required during floods** : The GR items that would be needed in case of floods occurring this year in the Palasbari Revenue Circle are :-
- **Human food items** : Chira, Gur, Rice, Masur dal, and salt. As per Assam Relief Manual the quantities allotted are :

Rice-	600 gm every deserving adult per day
	400 gm every deserving child per day
Pulses –	(Masur dal) 100 gm for every deserving adult person per day
Salt -	30 gm for every deserving person per day.

Therefore, if the affected population in a village is Y, the daily requirement of

1. Rice would be 0.5Y Kg (Approximately)
2. Dal would be 0.1 Y Kg (Approximately)
3. Salt would be 0.03Y Kg (Approximately)

Along with these items, mustard oil is also sometimes given to flood affected people. Chira and Gur are given ad hoc to ensure the immediate survival of the affected population. No fixed criteria are followed for allotment of these items.

- **Human shelter items:** (Tarpauline tents). Generally, the items would be used to build temporary shelters. However, in case of marooned people, one tent may be given per affective family.
- **Livestock items:** (Animal feed and Veterinary medicines) As per the manual, 1.5 kg of feed (Rice, Straw etc.) is to be given per affective cattle.
- **Storage of GR items:** Temporary Storage of GR items prior to distribution would be done in the Makeshift godowns at the distribution points concerned. The storage in-charge of any such Godown would be the GP secretary of the GP wherein the distribution point lies.
- **Responsibility of food:** (Civil Supplies Department)
 1. To keep sufficient stock of all essential commodities like rice, dal, salt, tarpaulin, chira, gur etc. for distribution as GR in flood affected area.
 2. To Deploy F&CS staff for assistance in GR distribution.
 3. To direct petrol pump dealers and Kerosene hawkers to keep adequate stock of Kerosene, Petrol & Diesel for relief operations.
- **Means of transport:** Vehicles and Non-conventional means of transport necessary for proper relief distribution are- 1. Mobile Van, 2. Tractors, 3. Machine Boats, 4. Country Boats 5, Bullock Carts, 6. Elephants Etc. The details requirement of these means of transport has been given in Appendix-A.
- **Requirement of POL:** Cannot be predicted with accuracy so much in advance. However, it is to be noted that there is no local availability of POL. POL has to be obtained from the petrol depots at Mirza/Bijoynagar.

Air Dropping:

In case the relief camps and other temporary shelters of affected people become inaccessible for distributing relief by surface conveyance, then air dropping of relief items can be considered by higher authorities. In case of the NH getting submerged, road communication would get cut-off from Guwahati or other parts of the Circle. Then air-lifting of relief items to the Palasbari Revenue Circle can also be considered by higher authorities. In case of such an eventuality, the helipad for landing the ferrying helicopters would be at Palasbari RB HS&MP School playground which is adjacent to Palasbari Revenue Circle office. Similar make-shift helipads can also be established at the Rampur HS School playground.

4.6.12 RESCUE AND EVACUATION:

During the time of floods, village action groups concerned with the help of able-bodied swimmers shall carry out the duty of rescue and evacuation locally. Depending on the situation, requisitioned boats at the disposal of GP DMCs would be used locally. Large numbers of powerful torch lights would be required for carrying out rescue mission at night. If large number of people gets marooned, the District Administration would be informed for taking necessary action. The armed rescues can be praised into service in this regard.

Medical and Health facilities:- During the time of flood the health cell would operate round the clock. Centers at various PHCs/BPHCs/Mini PHCs/State Dispensaries shall form zonal centers. Besides, a mobile medical unit would also be in operation. Special attention would be given to :

1. Prevention of epidemics of water borne communicable diseases (Cholera, Dysentery, Diarrhea, etc.)
2. Mosquito control and prevention and treatment of mosquito bite related diseases like Malaria, Filaria etc.
3. Treatment of patients in inaccessible areas and relief camps by mobile medical teams.
4. Provision of First Aid and immediate treatment to victims of drowning and other water mishaps.

The medical action groups in various villages would help patients, the doctors and para-medical staffs.

The **Anganwadi** workers under the supervision and overall monitoring of CDPO(Chayani-Bardwar and Rampur ICDS) would take care of vulnerable sections of people including pregnant women, lactating mothers and their babies, old and firm people.

The **Public Health Engineering** (PHE) Department would ensure supply of safe drinking water during floods .They would supervise the installation of hand tube wells on high grounds (so that habitations and probable relief camps. They would also supply kit (water disinfecting packets) in large numbers to the affected people for cleaning water and making it fit for drinking. The Department shall also take steps for providing better sanitation during floods. To ensure better Co-ordination within the health cell, the PHE Department would deploy its staff at each of the zonal centers as well as with the Mobile Medical unit.

RELIEF DISTRIBUTION POINTS Zone A, B, C

Zone	Sector	Distribution Points
A Dakshin Sarubangsar and Rampur Mouza	1. Saportari	Saportari LP School.
	2. Bezoritari Amtala	Bortari Abhipara High School Amtola Adarsh Primary School, No1 Amtola Koibarta-para LP School
	3. Guimara-Simina Nahira	Palasbari Gumi Embankment

		Kuldung Road camp
	4. Rampur, Dahali Dakhala, Satpakhali, Tezpur	Rampur HS School Rampur Koibarta-para Rd. camp Rampur Primary School, Dakhala MV School, Satpakhali LP School, NH 37 Road Camp, Sapakhali PWD Road Camp
B Chayani Bardwar Mouza	5. Parly Hudumpur, Kochpara, BMP	Palasbari SV Bhavan, Palasbari RB HS School, Batiapara LP School.
	6. Palasbari	Sanskritik Vikas Bhavan, Palashbari
C Dakshain Rani and Bholagaon Mouza	7	High Road Camp R.M. Goswami LP School.
	8	

The above distribution points are tentative in nature. The actual distribution points would be decided at the time of actual floods.

D. ACTIVITIES OF AGRICULTURAL AND VETERINARY DEPARTMENTS

The Agricultural Development Officers of Rampur and Chayani Barduar Circle are to regularly monitor the crop damage scenario and submit regular report to circle officer (Palasbari) They are also to prepare Community nurseries in highlands in Co-ordination with G.P level DMCs so that seedlings are available to farmers as soon as flood records. Private entrepreneurs may also be encouraged to maintain such highland measures during floods.

The Veterinary Department would:

1. Assess number of cattle marooned in flood affected areas and those taking shelter embankment for cattle feed. (to be given as relief.)
2. Supervise the distribution of cattle feed as relief, which would be done by the village level DMCs using veterinary Action groups
3. Deploy veterinary doctors at different points all through out the flood affected portions of the Palasbari revenue Circle and arrange for the treatment of sick animals there in.
4. Supervise the immediate disposal of the carcasses of dead animals by the vetty. Action groups of different villages.
5. Submit regular report to the Circle Officer of Palasbari Revenue circle

Surface Communication

PWD (Rural Roads, Mirza Sub Division) Department is to:

1. Keep round the clock vigil of roads and bridges in flood prone areas.
2. Ensure that road communication does not get disrupted. If any breach of road or bridge occurs, immediate steps for repair are to be taken so as to restore road communication at the earliest.

Flood Monitoring and Erosion Prevention

The flood control shall operate round the clock. It would:

1. Monitor the flood scenario and communicate the findings to the circle officer.
2. Submit daily report regarding the water level of Brahmaputra and all other rivers and streams to the Circle officer. They are to sound RED ALERT in case the water-level crosses the danger mark.
3. Take measures to thwart breaches in the embankment and took rent erosion during the time of flood.

E. LAW AND ORDER MAINTENANCE

The law and order would have to be maintained at all relief camps and sensitive areas including relief distribution points. Besides, security would have to be provided to relief carrying trucks and other vehicles. Moreover vulnerable stretches of embankment and roads are to be protected from miscreants. For that purpose, Police personnel are to be deployed.

The law and order maintenance would be monitored by:

1. The Circle Officer & Executive Magistrate, Palasbari Revenue Circle.
2. The Officer-in-charge of Palasbari Police Station.
3. In-charges of Bijohnagar Police out-post, Palasbari town out-post and Rani Police out-post.

Subject to approval of the District Magistrate and Superintendent of Police, Kamrup District, there would be Police Officers in-charge of its relief zone of Palasbari Revenue Circle.

POST-FLOOD SCENARIO

4.6.13 PREVENTION OF EROSION: After flood, as the water level of rivers go down, they indulged in rigorous erosion of its banks. So the water Resources department would take necessary steps to prevent such and eventuality.

4.6.14 MEDICAL AND HEALTH FACILITIES: After the flood the health cell would continue to function as during the time of flood. This arrangement would continue till the risk of epidemics becomes minimized.

What to do-

Carcass disposal would be taken care of by the Action groups concerned at the village level, so that the dead animals don't cause outbreak of epidemics. PHE Department would continue to take water disinfection steps to prevent waterborne deceases.

5.6.15 DAMAGE ASSESSMENT:

After flood, different department would send their field staff to Assess the amount of damage caused by floods. The departments mentioned below would make a details report to the circle officer, Palasbari and to their higher authorities at the earliest possible.

- The LR Staffs of Palasbari Revenue Circle Office would take the note of the house damages, individuals' property loss during the flood and report to the Circle officer for onward submission to the Deputy Commissioner, Kamrup.
- The Agricultural department shall immediately assess crop damages and siltation of soil and prepare and submit flood damage report to the Circle Officer (Palasbari) and their departmental higher authorities.
- The Fishery Department and Veterinary department would also make damage assessment and prepare and submit FDR to the Circle Officer and their higher authorities.
- The BEEO (Rampur) would conduct Survey of damages to L.P. /M.E. schools during floods, and prepare and submit FDR to the Circle Officer (Palasbari) and their departmental Higher authorities.

- The Head Master/Principal of HS and High Schools would similarly submit report to the Circle Officer regarding flood damages of their buildings during floods.
- The PWD (Rural Roads), Mirza Sub Division would take note of roads and bridges damaged and destroyed during floods and submit a report to the Circle officer and their higher authorities.

4.6.16 Reconstruction of Roads and other Infrastructure destroyed by floods: After the floods recede, the departments mentioned below would take the following steps:-

Sl No.	Departments	Steps to be taken after flood
1.	PWD (Rural Roads)	To repair the destroyed roads and bridges (Within the Circle)
2.	Agriculture	To take immediate steps for distribution of seeds/ seedlings among the farmers whose crops were ravaged by flood.
3.	Water Resources	To take steps to repair/reconstruct damaged embankments.
4.	Education	To take steps to repair/reconstruct damage school buildings immediately.

The community losses would be ascertained and people would be encouraged to get together and repair these themselves. The higher authorities may consider giving financial public material help to the people for repair their houses.

COUNSELING:

After flood the senior citizens forming the counseling action groups in the villages would go to the people who would have lost family members or large amount of property in the floods, and to get them out of their trauma.

REPORTING:

During the time of flood, various departments (especially PWD Roads, Agriculture, Veterinary, Education, Rural Development and Health) are to give daily report in Appendix-IV form to the Deputy Commissioner, Kamrup regarding damage assessment situation.

After the floods are over, various departments are to give detailed reports regarding damage assessment and reconstruction required. Similarly, the Circle officer in-turn is to give a detailed final report in Appendix-VII form to the Deputy Commissioner, Kamrup regarding damage assessment and other expects of the final flood situation.

RECONSTRUCTION AND REHABILITATION (PLANNING & EXECUTION) :

After receipt of damage assessment reports, the reconstruction and rehabilitation would be planned and executed as per the latest Calamity Relief Fund (CRF) and National Contingency Fund guidelines. The revised guidelines would also form the basis for all subsequent financial assistance to the flood affected people.

4.6.17 IMPORTANT CONTACT NUMBERS UNDER PALASBARI REVENUE CIRCLE

**Smti. Himadri Borah, ACS, Circle Officer
Palasbari Revenue Circle
Mob.No.-9101015146**

**Ms. Nithee Kalita, ALRS, Attached Circle Officer
Palasbari Revenue Circle
Mob.No.-9365223060**

4.6.18 Name of the Lat Mandal and SK of Palasbari Revenue Circle

SI No	Mouza	Lat No	Name of LM
1	Chayani	1	Ankur Bhattacharjee
		2	Purabi Saikia
		3	Khargeswar Saikia
		4	Subhankar Roy
		5	Nabin Das
		6	Prafulla Malakar
2	Dakhin Rani	1	Kushal Tumung
		2	Chandan Sarkar
		3	Riki dev Choudhury
3	Bholagaon	1	Riki dev Choudhury
		2	Pramila Das
		3	Karuna Kalita
		4	Ashyut Das (SK)
4	Dakhin Saru Bangsar	1	Bhabesh Nath
		2	Ashyut Das (SK)
		3	Bhabesh Nath
		4	Subhankar Roy
		5	Subhankar Roy
5	Barduar	1	Karuna Das
		2	Usha Nath
		3	Rukmini Boro
		4	Kulen Kalita
		1	Khasful Ali

6	Rampur	2	Karnadhar Kalita
		3	Debeswar Talukdar
		4	Paben Das
		5	Prafulla Malakar
		6	Ujjal Das

4.6.19 Name of various line Department

Sl. No.	Name	Designation	Department	Contact No
1	Asha Pradhan	JE, Chayani Barduar Dev. Block	P&RD	9859940178
2	Jyoti Konwar	ADO Rampur	Agriculture	9854368711
3	Rubi Bharati	S.I. of school	Education	9864208192
4	Pinku Bania	CDPO, Chayani ICDS	Social Welfare	9435551113
5	Jayanta Sarma	J.E.,PHE, Mirza	Public Health Engineering	9954466397
6	Tanay Das	Inspector of Excise, Mirza	Excise Department	9864074553
7	Prafulla Sarma	Asst. Engineer, Palashbari Municipality Board	Municipal Board	9435100427
8	Manuranjan Sarma	ADO, Barduar	Agriculture	9435011020
9	Adhir Barman	BDO,Chayani-Barduar Block	P&RD	9435291736
10	Krishna Das	J E, Office of Assistant Executive Engineer, PWD	Public Works Department	9435767250
11	Biju Dutta	J E, Office of Assistant Executive Engineer, PWD	Public Works Department	9854447922
12	Sadananda Kakati	JE, Chayani Barduar Dev. Block	P&RD	9435022572
13	Satyajit Rai	J E, Office of Assistant Executive Engineer, PWD	Public Works Department	8876193454
14	Debojit Deka	JE, Chayani Barduar Dev. Block	P&RD	9864436446
15	Dhrubajyoti Goswami	EO, Rampur Dev. Block	P&RD	7575978445
16	Joydev Kalita	Asst. Engineer, Palashbari Gumi Project, WR	Water Resource Deptt.	9435144696
17	Santosh Kutum	CPDO Rampur ICDS	Social Welfare	9854037563
18	Khanindra Sarma	JE, Rampur Dev. Block	P&RD	9864824665
19	Manik Dutta	J E, Office of Assistant Executive Engineer, PWD	Public Works Department	9435100427

Name of the Village Heads-

SI No	Mouza	Name of Gaon Pradhan	Village	Mobile No
1	Chayani	Abani Nath	Sontala	9706491137
2	Chayani	Bhaba Ram Kaibarta	Dhantola	8723919916
3	Chayani	Balen Choudhury	Bangra	9957307038
4	Chayani	Jiten Kalita	Parlly	6003967571
5	Chayani	Mrigen Baruah	Kokjhar	8136079388
6	Chayani	Rajib Thakuria	Sarpara	8486517402
7	Chayani	Nripen Ch Kalita	Urput	9101926838
8	Chayani	Nirupam Kalita	Kochpara	6001691602
9	Chayani	Ajit Das	Kallapara	8638606583
10	Chayani	Bimal Das	Barkuchi	9954880876
11	Chayani	Dhaneswar Boro	Salesala	8486071086
12	Chayani	Dhiren Ch Deka	Sarpara	9678977402
13	Chayani	Majnur Haque	Sarpara	8638918624
14	Chayani	Dipak Boro	Maliata	8876803003
15	Chayani	Gautam Das	Koitasidhi	6003409571
16	Chayani	Hemanta Kalita	Hudumpur, Dahali	9678979352
17	Chayani	Kunjan Pathak	Dakhala Colony	75759555039
18	Chayani	Jiban Das	Batiapara	9957988967
19	Chayani	Karmeswar Mali	Chayani Rangamati	6900138129
20	Chayani	Merina Begum	Moniari	7002398698
21	Chayani	Naba Kanta Kalita	Majkuchi	9401386191
22	Chayani	Ratneswar Saloi	Khatiamari	8876646832
23	Chayani	Sankar Choudhury	Parakuchi	7531213625
24	Chayani	Sarbeswar Das	Lochana	9707198626
25	Chayani	Sudam Das	Amranga	9864670941
26	Chayani	Nitumoni Das	Magurpara	9127262024
27	Rampur	Ananda Ch Das	Nahira Satrapara	8812959428
28	Rampur	Ashim Das	3 No Rampur	7002516359
29	Rampur	Rajib Kalita	Sulikata	9859625129
30	Rampur	Satish Majumdar	Uparhali	9101162316
31	Rampur	Pradip Kalita	Nahira	
32	Rampur	Bimal Thakuria	Nahira	9854083407
33	Rampur	Bhuban Kalita	Nahira	8638677273
34	Rampur	Dipak Thakuria	Saru Tezpur	9508432070
35	Rampur	Kabindra Kalita	Bar Tezpur	9365209751
36	Rampur	Hemanta Kr. Nath	Dahali	8403971082
37	Rampur	Jayanta Kr. Das	Satpakhali	9707153830
38	Rampur	Kanak Das	Bhagabatipara	9577401312
39	Rampur	Kulen Das	Guimara	6026503465
40	Rampur	Mainul Haque	Simina	7399160821

41	Rampur	Phanindra Ch. Das	Guimara	93651676269
42	Rampur	Prabin Nath	Rajapukhuri	6002611386
43	Rampur	Prithu Ram Hazarika	Nahira	6003691952
44	Rampur	Rajib Das	Rangamati	9401154671
45	Rampur	Rupjyoti Mazumdar	Uparhali	9707720407
46	Rampur	Santosh Thakuria	Dakhala	9707822519
47	Rampur	Sheikh Abdul Ali	1No Simina	9401381001
48	Rampur	Tapan Kalita	Sapathuri	9577242649
49	Rampur	Prasanta Kalita	2No. Rampur	9401696328
50	Rampur	Md. Haidar Ali	Haligaon	9957736943
51	Bholagaon	Utpak Kr Rabha	Muduki	9476768251
52	Bholagaon	Md. Abdul Majid	Bahua	9365884014
53	Bholagaon	Dharmeswar Rabha	Belguri	8822578203
54	Bholagaon	Ajit Kr Das	Barpatima	9401823057
55	Bholagaon	Dhiren Pathak	Gargara	8753997948
56	Bholagaon	Dipu Kumar Das	Sanpara	9678494566
57	Bholagaon	Dipankar Rabha	Batabari	7636945799
58	Bholagaon	Hardis Marak	Mairapur	9365547282
59	Bholagaon	Jutika Das	Majpara	9613239408
60	Bholagaon	Lalmohan Kochari	Garopara	6900560648
61	Bholagaon	Prasanna Das	Kuruwa	8822187624
62	Bholagaon	Binod Das	Sikarhati	
63	Bholagaon	Tapeshwar Rabha	Balahpur	9854584677
64	Bholagaon	Bhabesh Ch Das	Phulguri	6003561892
65	Dakhin Rani	Gobinda Boro	Surjanpara	8638689784
66	Dakhin Rani	Rachan Ravi Swargiary	Andherijuli	7896267771
67	Dakhin Rani	Prabin Das	Khenna Ali Bari	
68	Dakhin Rani	Gopi Rabha	Tatibama	603732163
69	Barduar	Balen Ch Rabha	Chouthala	7638020206
70	Barduar	Balen Das	Birogaon	9508008627
71	Barduar	Dhan Dakuwa	Jatia	9957182987
72	Barduar	Amarendra Patowary	Joji	9678977177
73	Barduar	Dharmendra Rabha	Beregaon	7086613534
74	Barduar	Narmeswar Rabha	Sidilapara	7099450165
75	Barduar	Basanta Das	Marabhitha	8011153580
76	Barduar	Hiren Konwar	2No Barduar Bagan	9508977776
77	Barduar	Indra Rabha	Jaduguri	9613136190
78	Barduar	Kanak Kalita	Dahajatiya	9954289068
79	Barduar	Khirod Kochari	Pujala	9365507596
80	Barduar	Nayan Moni Rabha	Nargaon	7896004207
81	Barduar	Pradip Rabha	Loharghat	801111510
82	Barduar	Prasanta Rabha	Satpur	7896437432
83	Barduar	Sulip Rabha	Ghoramara	8011111870
84	Dakhin saru Bagsar	Biresw Thakuria	Kandalpara	9531285926
85	Dakhin saru Bagsar	Chabin Kalita	Bejartari	9435419764
86	Dakhin saru Bagsar	Dharmeswar Kalita	Sapartari	9864487470
87	Dakhin saru Bagsar	Dwijen Kalita	Dhulipar	9365513860
88	Dakhin saru Bagsar	Dwijen Biswas	Panikhaity	8723970934

89	Dakhin saru Bagsar	Hazarat Ali	Saraimari, Dariyatari	9954333568
90	Dakhin saru Bagsar	Hiranya Talukdar	2No. Jiyakur	9426820911
91	Dakhin saru Bagsar	Manjur Rahman	1No. Futuri	9531386615
92	Dakhin saru Bagsar	Majumil Haque	2No. Futuri	9365161473
93	Dakhin saru Bagsar	Nilkantha Das	3No. Amtola	9864567069
94	Dakhin saru Bagsar	Paban Kalita	1No. Jiyakur	9401266019
95	Dakhin saru Bagsar	Nilamani Das	1No. Amtola	
96	Dakhin saru Bagsar	Rubul Kalita	2No. Amtola	6003591304
97	Dakhin saru Bagsar	Tapan Das	1No. Amtola	9101401582

4.6.20 OWNERS OF BOATS, JCBS & TRACTORS:

1) Boats

A. Machine Boats

1. Md Rahim Ali, Bardia NC
2. Md Jakir Hussain, Futuri
3. Md Nurul Islam
4. Md Rabiul Ali, Charaimari
5. Md Somer Ali, Charaimari
6. Md Rousan Ali, Futuri

Besides, Country Boats are locally available at Bejartari, 1 No Ziakur, Sapartari, Panikhaiti, Bangshar, Kandulimari, Roumari, Kuldung & Satpakhali.

B. JCBs

1. Sri Anil Das, Mirza
2. Sri Binay Kalita, Mirza
3. Sri Tapan Das, Mirza
4. Sri Narayan Choudhury, Mirza
5. Sri Shyamanta Baishya, Mirza
6. Sir Hitesh Thakuria, Uparhalli

C. TRACTORS

ADO, Mirza

1. Smt Lakhi Kalita, Vill-Parlly
ADO, Rampur
2. Smt Sabita Das, Vill- Rangamati Medhipara
3. Sri Indra Goswami, Vill- Gohain Medhipara
4. Sri Sanjib Kalita, Vill- 1 No. Rampur
5. Sri Dikaram Kalita, Vill – Rampur
6. Sri Pratap Medhi, – Vill Kuldung
7. Sri Jadu Medhi, Vill Kulkdung
8. Sri Pulin Thakuria, Vill- Nahira

9. Md. Faijuddin Ahmed, Vill- Simina
10. Sri Arup Das, Vill- Satpakhali
ADO, Barduar
11. Sri Dhiraj Das, Vill- Maravita
12. Sri Indra Das, Vill- Gualhati
13. Tapan Rabha, Vill Kulshi

4.6.21 REQUIREMENT OF VEHICLES AND NON CONVENTIONAL MEANS OF TRANSPORT:

1. Machine Boats (MB and Country Boats)

	CUSTODIAN	NOS. AND TYPES BOATS	
1.	20 Numbers of GPDMCs	M/B = 2	C/B= 6
2.	9 Medical Mobile Team	M/B = 2	C/B= 2
3.	1 Circle level Committee	M/B = 6	C/B= 4
Total		M/B = 10	C/B= 12

Thus the temporary requirement of boats has been estimated as 12 Nos. of Country boats and 10 Nos. of Machine Boats. Their availability has been assessed.

2. Tractors:- requirement of tractors could be assessed at the village level DMCs concerned, and would be arranged locally.
3. Bullock Cart:- requirement of bullock cart at the village level DMCs concern, and would be arranged locally.
4. Elephants:- no elephant would be required in the circle.
5. Jeep/ Sumo:- 8 Nos. of Jeep/ Sumo would be required for relief personal sector Officers and Medical Mobile Team.
6. Mini Truck: 5 Nos. of mini trucks would be required for carrying relief materials to the distribution points and relief camp.

4.6.22 ADMINISTRATIVE STRUCTURE:

A. ZONE AND SECTORS:

The entire Circle with one Mouza and part of another Mouza has been divided into 3 Zones to oversee the flood relief and rehabilitation in Palasbari Revenue Circle. These Zones are further sub-divided into 9 sectors.

- Relief Officer in charge of the Circle:**

Himadri Borah, ACS
Circle Officer, Palasbari, Revenue Circle.
Mob: 9101015146

ZONE-A

(Dakshin Sarubansar and Rampur Mouza)

Relief officer / Zonal officer:

Md. Zahirul Islam
Block Development Officer
Rampur Development Block
Dahali Korka, Kamrup
Mob: 7002926842

Sector-1:-Comprising Villages under 27 No Sapartari Gaon Panchayat

Sector Officer:

Niren Sarma

J.E. Rampur Development Block

Mob: 88766-54129

Sector-2 : Comprising villages under 28 No Bezartari and 23 No Amtola Ziakur G.P.

Sector Officer:

Nabanita Kalita

Asstt. BDO

Rampur Dev. Block

Mob.: 8638930216

Sector-3:- Comprising villages under No 30 Guimara-Simina and No 31 Nahira GPs.

Sector Officer:

Sudakhina Bhagawati

ADO, Rampur,

Mob: 9854150222

Sector-4:- Comprising Villages under 22 No. Rampur, 21 No. Satpakhali-Tezpur and 24 no. Dahali-Dakhala GPs.

Sector Officer:

Jhilik Sen

CDPO, Rampur, Mob: 7002983690

ZONE-B

(Chayani Mouza, Barduar Mouza and Palasbari Town)

Relief/Zonal Officer:

Leena Hazarika

Block Development Officer

Chayani Barduar Dev Block, Jharobari

Mob.: 7002032716

Sector-5:- Comprising villages under 106 no. Parly-Hudumpur, 105 no. Kochpara and Barhanti-Maniari Parakuchi GPs.

Sector Officer:-

Bhagawan Kakoty

JE Chayani Barduar Development Block

Mob:- 9365263780

Sector-6 : Comprising wards under Palasbari Municipal Board

Sector Officer : Prafulla Sarmah, AE
Palasabari Municipal, Board
Mob:- 98648-79621

Sector 7 : Comprising Villages Under 111 no. Birogaon, Haropara, Satpur, 109 Amranga, Bangara GPs.

Sector Officer:
Mehzabin Eliza
JE, Chayani Barduar Dev. Block.
Mob: 8486212562

ZONE-C

(Bholagaon and Dakshin Rani Mouza)

Relief Officer/Zonal Officer :

Azija Begum
BDO Rani,
Ph: 8638782400

Comprising Probable flood affected areas under Bholagaon Mouza.

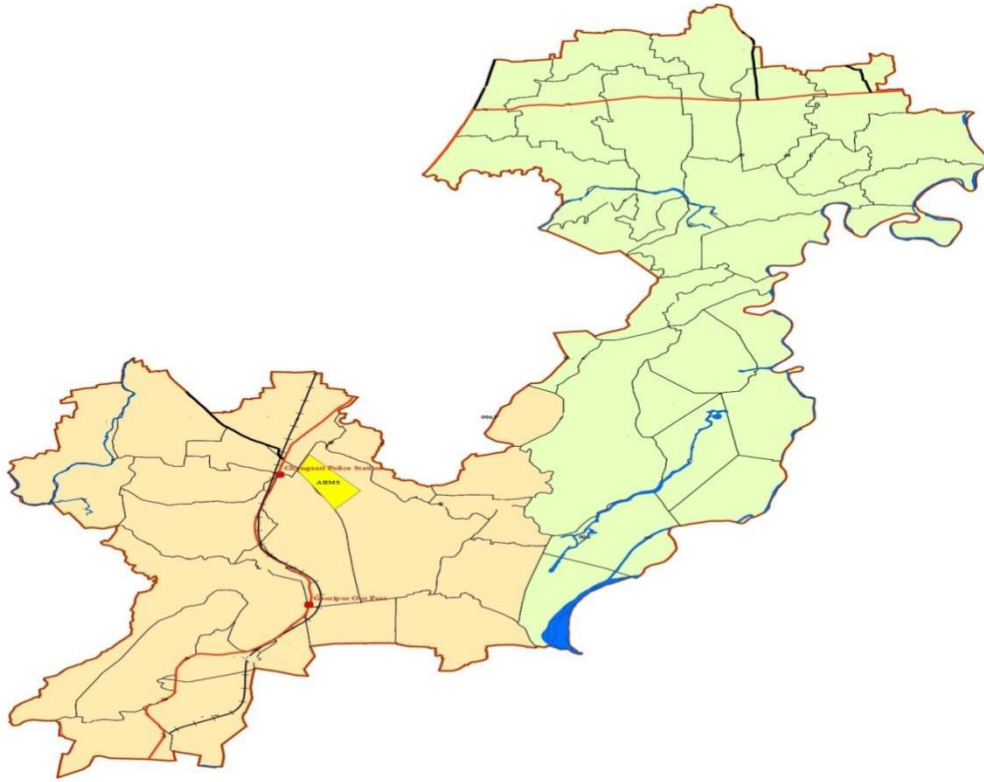
SECTOR OFFICER:

Sanghamitra Sen
ADO Rani
Mob:- 9101268211

Sector-9: Comprising Probable flood affected areas under Dakshin Rani Mouza.

Sector Officer :
Dwipen Medhi
Rani GP Secretary
Mob.: 8638867080

4.7.1 NORTH GUWAHATI REV. CIRCLE:



INTRODUCTION

This response plan aims to deliver emergency services during flood, but the plan is also applicable in other disasters. The climate in the district is moderate during the winter and in summers it is hot. Rain makes its first appearance in the month of April with occasional and irregular light showers and at times heavy downpour followed by the cyclonic storm. The irregular rainfall continues up to the end of May. The rain occurs due to the influence of North-Eastern wind. Monsoon rain normally begins from early part of June and heavy or very heavy rains occur in the district till the month of October.

The maximum temperature is 38 degree Centigrade during July and August and the minimum temperature dips down to 7 degree Centigrade in the month of January. About 80% rainfall is from South West monsoon. North Guwahati Rev. Circle has 59 Villages under SilaSinduriGhopa Mouza and BorBangshar Mouza. SilaSinduriGhopa Mouza has 28 Villages and BorBangshar Mouza has 31 Villages. There are 18 nos. of probable flood affected villages which may be occur by River Brahmaputra in this Circle Area.

4.7.2 MAJOR RIVERS

- Water level of the river Brahmaputra and Barnadis maintained by Kamrup Water Resource Division with its gauge site near KachariGhat & Pandu for Brahmaputra and at Dumunichowki for Barnadi.
- Danger Level of the river Brahmaputra: 49.68
- Last year highest water level of river Brahmaputra was 50.16 m.
- Danger Level of the river Barnadi: 52.00

4.7.3 ACTION STRATEGY

In order to meet the disaster triggered by floods the following strategy is adopted :-

- ✓ The relief operation shall be carried on strictly as per guidelines mentioned in the Assam State Disaster Management Manual.
- ✓ The overall relief operation shall be carried out by the Circle Level Task Force (CLTF) headed by the Circle Officer.
The Committee will be supported by Medical Action Team, Agriculture Action Team, Veterinary Action Team and PHE Action Team.
- ✓ There would be 24 x 7 hours Flood Control Room (DDMA) at the district level for better co-ordination and co-operation among various line departments and assisting agency. DDMA will be provided a daily flood report (through FRIMS) of the Circle by the Field Officer (Saurav Borkakoti – 7002370681) to keep a close check on the flood situation under North Guwahati Revenue Circle.
- ✓ Assistance from all concerned including Army, SDRF, NDRF and public undertaking such as NGOs shall be taken for the purpose of Search and Rescue, Evacuation, Health and Hygiene and Relief Operation under North Guwahati Revenue Circle.

- ✓ For smooth functioning of the Relief and Rescue Operation the entire Rev. Circle is divided into zones and Zonal Officers and Sector Officers are also earmarked accordingly.

4.7.4 ACTION TO BE TAKEN BY THE DEPARTMENTS

Departments	Action to be taken
Circle Office	<ul style="list-style-type: none"> ➤ Keep liaison with all line departments for necessary forecasting. ➤ Depute Lot Mandals & Gaon Pradhans for inspection and checking of various vulnerable points/ breaches etc. ➤ Make them to form relief committees for their village with NGOs, locals, elected PRI representatives etc. ➤ Keep boats ready to provide relief in affected areas.
Food and Civil Supplies	<ul style="list-style-type: none"> ➤ Keep sufficient stock of all essential commodities like rice, dal, salt, chira, juggery, etc. and deploy F&CS staff for distribution of G.R. in affected areas. ➤ Direct petrol pumps dealers to keep adequate stock of kerosene, petrol & diesel for relief operations and LPG distributors to keep adequate stock of filled cylinders.
Public Works Deptts.	<ul style="list-style-type: none"> ➤ Identify all vulnerable roads & bridges likely to be damaged/ washed by floods. ➤ Be prepared to take immediate steps for restoring communication where communication gets snapped & construction of foot bridges for relief & rescue operations. ➤ Keep strict vigil on existing roads, bridges & embankments & liaison with S.D.O. (C), C.O. & O/C informing any adverse situation whatsoever
Vety. & Animal	<ul style="list-style-type: none"> ➤ Identify the areas & number of cattle in areas likely to be affected by floods and keep sufficient stock of cattle-feed & medicines. ➤ Constitute teams with adequate doctors/staff for rendering timely assistance to prevent loss of cattle lives & live stocks, holding camps at vulnerable areas. ➤ Be prepared to arrange for green grasses & fodder immediately as and when situation demands. ➤ In case of death of live stocks report is to be submitted immediately to concerned Circle officer.
Public Health & Engineering Deptt.	<ul style="list-style-type: none"> ➤ Keep sufficient stock of bleaching powder, water purifier sachets to be Engineering Deptt. provided to the flood affected people. ➤ Keep sufficient number of Hand tube wells for immediate installation as & when required. ➤ Direct the officials to be ready to discharge duty when called for
Water Resources	<ul style="list-style-type: none"> ➤ Identify vulnerable points where breach of embankment is anticipated. ➤ Strengthen such vulnerable points by placing sand bags, bamboo bridges etc and keep adequate number of sand bags etc ready for any crisis. ➤ Keep strict vigil at all vulnerable points & liaison with S.D.O(C) C.O. & O/C and keep adequate number of labourers in hand to meet any emergent situation. ➤ Depute officials for vigil at different vulnerable points.

Departments	Action to be taken
Medical & Health	<ul style="list-style-type: none"> ➤ Constitute medical teams with adequate official to perform round the clock duty and hold health camps when situation demands ➤ Operate a round the clock control room & liaison with SDO (C), C.O. & O/C and keep sufficient stock of medicines, phenyl, DDT etc. ➤ Arrange for mobile Paramedical teams.
Fishery	<ul style="list-style-type: none"> ➤ Identify the areas & numbers of fishery tanks likely to be inundated/ damaged leading to loss of fish stock. ➤ Keep sufficient nets, medicines etc. ready. ➤ Arrange for stocking of sufficient fish seeds.
Agriculture	<ul style="list-style-type: none"> ➤ Identify highland to prepare seed beds for growing seedlings to provide seedlings to the affected farmers. ➤ Keep sufficient quantity of varieties of seeds/ seedlings for affected farmers so as to be able to provide at short notice. ➤ Constitute teams to assess the extent of damage to crops once flood occurs
Forest Department	<ul style="list-style-type: none"> ➤ Keep sufficient stock of fire woods in flood affected areas during flood
Public works Deptt.	<ul style="list-style-type: none"> ➤ Public Works Deptt. (Building) will provide their service as and when required.
Deputy Inspector of schools	<ul style="list-style-type: none"> ➤ Keep the institutions in good conditions with toilet facilities for relief camps as and when required to be used as relief camps.
Block Development officer	<ul style="list-style-type: none"> ➤ Identity the Boats & Ghats for determining the assessment of compensation.

4.7.5 DETAILS OF THE ZONES

NAME OF ZONE:- NORTH GUWAHATI

NAME OF ZONAL OFFICER:- **MITHINGA DAIMARI, ACS,**

CIRCLE OFFICER, NORTH GHY REVENUE CIRCLE (9101344236)

NAME OF SUB-ZONAL OFFICER:-**SHRI APURBA BARUAH, BDO, BEZERA**

DEVELOPMENT BLOCK (98640-16101)

SL. No	Name of Sectors	Name of Village	Name of Sector Officer & Contact No.	Name of Team Members of Sectors	Contact No. of Team Members
1	Lachitgarh	Sila Bamunigaon Agyathuri NumaliJalah Amingaon Ghorajan Gouripur Kalipahar Silamahekhaiti	Sarat Deka G. P. Secretary 9706217640	1.Amarjyoti Das, G.B. 2. Tafik Ali, G.B 3. Purandar Das, G.B. 4.Moonanjan Ramchiary, North-Ghy, Fire Brigade 5. Tarun Das, Changsari, Electric Fitter 6. DigantaBaruah, Water Supply, S.D.O. 7. Ahmed Hussain, VDP	96787-09579 9541-21685 96785-31015 8723031916 80110-19990 99547-15265 88128-48536
2	Rudreswar	Abhaypur Barchandra Barchandra Grant Rongmahal Rudreswar Phulung	Apurba Baruah i/c G. P. Secretary 9864016101	1.PareshBharali, G.B. 2.Tafik Ali, G.B. 3.Nirmal Bora, G.B. 4.Tapan Bora, G.B. 5. Dr. Geeta Bordoloi, North- Ghy Medical 6. Moonanjan Ramchiary, North-Ghy, Fire Brigade 7.Prasanta Kalita, AEA, Agriculture 8. NripenSaikia, PWD 9.Pankaj Ramsiyari, G.P. President 10.Subal Das, ASEB 11.Dr. PranjalSaikia, Veterinary 12. Hussain Ahmed, VDP	87610-15753 60022-95821 98591-41710 84863-11723 81349-66584 8723031916 9435557597 9864015407 99572-11084 99572-05795 98642-07119 99544-61586
3	Saraighat	Balaibil Changsari Dhopatari Jalah	Girish Sarma, GP Secy 8453961689	1.Abbash Ali, G.B. 2.Mridul Ch. Nath, G.B. 3.Kishor Kr. Lahakar, G.B. 4.Moonanjan Ramchiary, North-Ghy, Fire Brigade 5.Manoranjan Bhumaik, Medical 6. Abdul Ahmed, PWD 7.Dr.Munindra Nath Chamuah, North-Ghy Medical 8.Dr. PranjalSaikia, Veterinary 9. Manturam Das, W.R. 10. Akshya Bharali, VDP 11. Jayanta Goswami, AE, PHE 12. Jakhuda Pathak, ANM Dhopatari	73999-93168 97067-60201 98599-30738 8723031916 88767-78340 98645-01176 93659-39937 98642-07119 73991-45831 73999-52519 94351-62035 80115-62214
4	Dhopatari	Athiyaboi Bonmaja Molong Nijsindurighopa Silbharal Karoibari	Kasturi Barman, GP Secy 7002593697	1.GirishPatowari, G.B. 2.PraneswarKalita, G.B. 3.Kishor Kr. Lahakar, G.B. 4. Purandar Das,G.B. 5. Babul Bharali, VDP 6.Deepak Boro, Electrician 7.Jayanta Goswami, PHE 8.Dr. PankajDeka, Bonmaja Health Center	97076-17765 99547-67516 98599-30738 96785-31015 99579-64015 98596-60710 94351-62035 88766-91784

				9. JatinBaishya, PWD, JE 10. Pranati Das, C.D.P.O 11. Moonanjan Ramchiary, N-Ghy, Fire Brigade	94351-80267 95085-41121 8723031916
5	Mandakata	Barnizara Barbaka DakshinLenga Dirgheswari Manik Nagar Sarubaka Satgaon SatgaonGrant Uttar Phulung Uttar Lenga DakshinFulung	Suren Sarma, GP Secy 9435385503	1.Kapil Das, G.B 2.Kanakeswar Deka, G.B 3.AjamullaAli,G.B. 4.Islamuddin Ahmed, G.P. Member 5.Jasmin Begum, ANM 6.Bhaben Das, Line man 7. GirishKalita, PWD 8. Anil Bania, Agriculture 9. Moainul Ali, VLEW, Veterinary	98546-29838 87619-98853 98543-67792 78968-08388 99545-94409 95085-84861 94350-15478 98542-19862 98649-38483
6	Bezera	Bezera Bhomolahati Salmara Khenipara Saraighat Khudra Saraighat	Pawan Biswas, GP Secy 7399897323	1. Dandadhar Bhuyan 2. Haricharan Deka	9854141940 9707091314
7	Agdola	Alipub Khudrapalaha Barmula Agdola Gog Barpalaha Bamunigaon	Niranjan Baishya GP Secy 86389-16306	1.Nripen Kalita, GP 2. Trilochan Talukdar, North-Ghy, Fire Brigade	9127380994 8723031916
8	North Guwahati MB	North Guwahati Tiling Gaon Sila Grant	Manoj Kr Das, Jr. Engg 9101920767	1. Dhiren Medhi, GP 2. Trilochan Talukdar, North-Ghy, Fire Brigade	8399888846 8723031916

4.7.6 DUTIES & RESPONSIBILITES OF ZONAL OFFICERS / SECTOR OFFICERS

- The Zonal officers shall remain in close contact with their respective Sub-Zones & Sector Officers. They will convey all actions taken by the District Disaster Management Authority to Sub Zone Officers as well as the Sector Officers immediately.
- They should also liaise with the concerned heads of offices like Medical/ Vety/ PE/ W.R. etc.
- They shall confirm supply of sufficient copies of blank annexure-IV forma/boats requisition forms/GR requirement form and other relief materials, to their sector officers.
- They should visit all the sectors along with the Sector Officer to gather prior knowledge of the area and suggest measures to the DC which need special attention only.
- They will assist the Sector Officers to guide the sector level team. They should also collect names of Volunteers/NGOs to assist in relief & rescue parties.
- The Zonal officers will prepare maps (a) on road communication for maintaining minimum road condition (communication link) highlighting the alternate routes available to carry relief material/ food stuff to the flood affected area & EE, PWD (RR) should maintain the plan accordingly & (b) Map highlighting on historically identified vulnerable places with the help of Sub-Zones & Sectoral Officers.
- They will prepare a mazmuli map showing (a) The Sub-zones (b) The Sectors (c) The highly flood prone villages indicated in yellow & orange Colour only.
- They will identify the proposed relief camps along with the sector officer and appoint the head of the institution as the relief camp in-charge, if necessary.

- They must keep on information the flood situation formally in annexure-IV and over telephone to District Emergency Operation Centre.
 - Survey & assessment of flood affected area shall be carried out only by authorised officers. Any other agencies conducting similar exercise shall have to do so at their own expenses.
 - The Zonal officers shall remain in close contact with their respective Zonal & Sector Officers. They will convey all actions taken by the District Disaster Management Authority to Sector Officers immediately.
-
- The sector officer will visit the respective areas at least 3-4 times and collect the basic data of his sectors. He will assess the requirement of GR/other relief materials/POL for boats and submit the same to his concerned Zonal Officers/ Sub-Zonal Officer.
 - He will maintain the register of GR etc. /boat (both country & engine with capacity)/ POL issued etc.
 - He will collect the necessary annexure-IV / requirement form etc. From the Disaster Management Branch, DC's office well ahead.
 - He will identify and arrange the relief camp and appoint In-charge of camp. (Head of institution, where camps are established, should be the first option for appointing as camp In-charge).
 - He will ensure the fair & proper distribution of GR etc. And maintain the APRs (Actual Payee Receipt) simultaneously in duplicate. He will also contact, before the flood/ during the flood with the concerned officers of Medical/ Vety/ PHE/ W.R./ Local Police/ Army & Para Military forces and collect their address & telephone numbers.
 - He will maintain a village wise population register and will divide the village population into adult & minor. He will identify the pin points for HTW (Hand tube well) installation forming users committees immediately.
 - He will identify all the roads/ bridge/ culverts, standing crop areas/ habitation structures, Embankments, dykes and keep records of everything to report in Annexure-IV in time.
 - He will guide the sector level team in consultation with his Zonal Officers/ Sub-Zonal Officer to assess the situation.
 - He should keep all records properly and neatly and handover the records to his Zonal Officers as soon as the flood relief operation are declared over.
 - Village, not included in any sectors will have to be looked after by the concerned sector officer, if flood occur.
 - Medical/ PHE/ W. R./Vety/ PWD (RR)/ Education/ Agriculture/ P & RD/ PWD (Bldg) etc. Departments should nominate representative members from their Dept. S to the sector team.

4.7.7 ANNEXURE I : LIST OF VILLAGES MORE VULNERABLE TO FLOOD UNDER NORTH GUWAHATI REVENUE CIRCLE

Sl. No	Village	Mouza	Vulnerability	Remarks
1.	Molang	Sila Sindurighopa	High	
2.	Bonmaza	Sila Sindurighopa	High	
3.	Athiyaboi	Sila Sindurighopa	High	
4.	Silbharal	Sila Sindurighopa	High	
5.	Dhopatari	Sila Sindurighopa	Moderate	
6.	NijSinduri Ghopa	Sila Sindurighopa	Moderate	
7.	Changsari	Sila Sindurighopa	Moderate	

8.	Bolaibil	Sila Sindurighopa	Moderate	
9.	Barchandra	Sila Sindurighopa	Moderate	
10.	Bamunigaon	Sila Sindurighopa	Moderate	
11.	Amingaon	Sila Sindurighopa	High	
12.	Sila Grant	Sila Sindurighopa	Moderate	
13.	DakhinFulung	Barbangsar	High	
14.	Uttar Fulung	Barbangsar	High	
15.	DakhinLenga	Barbangsar	High	
16.	Sarubaka	Barbangsar	Moderate	
17.	Uttar Lenga	Barbangsar	High	
18.	Barbaka	Barbangsar	Moderate	
19.	Barnijara	Barbangsar	Moderate	
20.	Satgaon	Barbangsar	High	
21.	Uttar Lenga	Barbangsar	High	
22.	Dakhin Mandakata	Barbangsar	Moderate	
23.	Satgaon Grant	Barbangsar	High	
24.	Saraighat Salmara	Barbangsar	High	
25.	Salmara	Barbangsar	High	
26.	Alta	Barbangsar	High	
27.	Mandakata	Barbangsar	High	
28.	Malara	Barbangsar	High	

4.7.8 ANNEXURE II : PROPOSED RELIEF CAMPS

Name of the pre identified Relief Camps	Name of Relief Camp Incharge	Name of Village	Mobile Number of Camp Incharge
Molong L.P.S	Tandrali Saikia	Molang	9957813263
Bonmaza High School	Anil Kr.Deka	Bonmaza	8638216121
SilbharalMuktab L.P. School	Tilotama Das	Silbharal	9957957619
Chaki High School	Kanti Ram Das	Niz Sindurighopa	9864301949
Lachit S. H.S. S(Jalah HS)	Asraf Ali	Bolaibil(Jalah)	7002662189
Bamunigaon L.P.S	Jonali Kumari Saikia	Bamunigaon	8638149270
Saraighat High School	Tilak Ch.Goswami	Amingaon	9101459954
Ananda Hindi M.E.	Sri Ram Ojha	Sila Grant	9707170772
DakhinLenga L. P. S.	BRILION R SANGMA	Dakhin Lenga	80111 37760
Barnijora L.P.S	TIRTHANKA BHARALI	Saru Baka	9854956216
SatgaonPukhuripar L.P.S	MADHABI DEKA	Satgaon	8011508258
Satgaon, Uttar Lenga Howrapar L.P.S	ANIL NATH	Uttar Lenga	9435393833

Siv Mandir Uttar Lenga L.P.S	SAGAR BHUMIZ	Uttar Lenga	9365392437
Mandakata Bagan L.P.	SONARUDDIN AHMED	Satgaon Grant	9101115396
Changsari Girls H.S. School(Chagsari Adarsha HSS)	Alakananda Devi	Changsari	9864053426
Madan Kamdev H.S	Uddhab Mali	Alipub	9101713127
Agdola Chariali H.S	Bina Pani Barman	Agdola	9101425800
648 No. Khudra Palaha L.P.S	Dibakar Adhikari	Khudra Palaha	8638180489
Barpalaha L.P.S	Merazul Islam	Barpalaha	9101691789
Ananta Adarsha Bidyapeeth	Mostakin Ahmed	Khehenipara	6900201458
Bezera H.S.S	Manzur Ali	Bezera	6900952410
Mandakata H.S	Rumi Begum	Dakhin Mandakata	9707425894
Mandakata Simelibari H.S	Monsher Ali	Simelibari	9435014355
Salmara L.P.S	Maniram Deka	Salmara	9854402234

4.7.9 TABLE – I : IMPORTANT CONTACT NUMBERS

SI No	Department	Place of Office	Officer Name and Ph. No	Remarks
1.	DDMA	Amingaon	Chandana Boruah, ADC (9678571254)	
2.	Revenue & DM	Amingaon	Mithinga Daimari, CO 9101344236	
3.	Medical	B.P.H.C. North Guwahati	Dr.Munindra Nath Chamuah 93659-39937	
4.	Medical	Tolaram Bafna Kamrup Civil Hospital	Dr.Dinesh Das, Supdt 8473018286	
5.	Veterinary	North Guwahati	Dr.Samir Phukan, VO 70023-74716	
6.	Veterinary	Changsari	Dr. Nakul Kalita, VO 70996-78732	
7.	P.H.E.	North Guwahati	Mukut Kr. Barman, 98641-06939	
8.	P.W.D. (Rural Roads)	Amingaon	Diganta Saikia, AEE 9435016279	
9.	Agriculture (ADO)	Changsari	Kulen Deka (i/c), ADO 98641-93646	
10.	Agriculture (ADO)	Bezera	Triveni Dutta, ADO 99541-71818	

11.	Police	North Guwahati P.S.	Bimal K Chetri, OC 91013-41730	
12.	Police	Baihata P.S.	Sumit Mahato, OC 8876461436	
13.	Police	Changsari P.S.	Bharat Doley, OC 9101392498	
14.	F&ESS	North Guwahati	Moonanjan Ramchiary, SO 8723031916	

4.7.10 ANNEXURE-III :

NAME AND CONTACT NUMBERS OF LM & GAON BURAH ALONG WITH POPULATION DETAILS :

Sl No.	Village	Population	Name of LM	Name of GB	Contact No.
1	Alipub	1730	Abdul Matleb (8876052153)	Naren Kakati	9127399940
2	Kshudrapalaha	3315		Mozaharul Islam	9707114356
3	Barmula	153		Naren Kakati	9127399940
4	Agdola	4126			
5	Gog	1848	Madan Nath (8638490487)	i/c Mozaharul Islam	9707114356
6	Barpalaha	2466		Kamal Choudhury	9707551719
7	Khehenipara	1655		Tilak Bez	9613485183
8	Bamunigaon	415		Naren Kakati	9127399940
9	Bezera	2434	Kanika Boro (8011572183)	Dandadhar Bhuyan	9101139384
10	Bhomolahati	2350		Haricharan Deka	9707091314
11	Salmara	2220	Tazeruddin Ali (9954950511)	Chitrlekha N. Chamuah	8638084615
12	Saraighat Salmara	1886		Abani Kr Nath	9508678977
13	Alta	1649		Bhagya Das	9401668423
14	Khudra Saraighat	82		Chitrlekha N. Chamuah	8638084615
15	Mandakata F.C. Grant	378	Binod Boro (7002393424)	Mahibuddin Ahmed	9707012572
16	Simelibari	2430		Manuruddin Ahmed	9854562117 8822374907
17	Dakshin Mandakata	3046		Mahibuddin Ahmed	9707012572
18	Kumnagar	240		Mahibuddin Ahmed	9707012572
19	Malara	1295		Lakhyadhar Choudhury	6900952362
20	Mandakata	1915		Manuruddin Ahmed	9854562117 8822374907
21	Satgaon Grant	221	Dhiraj Das (7002087150)	Ajamulla Ali	9365585893
22	Satgaon	1967		Sameual Momin	8811828948
23	Bornizara	499		Kanakeswar Deka	6000259694
24	Borbaka	680		Sameual Momin	8811828948
25	Sarubaka	537		Kanakeswar Deka	6000259694
26	Dirgheswari	222		Pabitra Das	6901951388
27	ManikNagar	216		Pabitra Das	6901951388
28	NorthLenga	830			
29	SouthLenga	865			
30	North Fulung	162			
31	South Fulung	0			
32	Athiyaboi	1789	Sanatan Kalita (9954516259)	Girish Patowari	6001755549
33	Banmaja	1714		Hemanta Kalita	7399438571
34	Malong	572		Kishor Kr. Lahakar	9101458502
35	Dhopatari	2513		Ajit Boro	9954207904
36	Silbharal	2275			
37	Agyathuri	304	Anchai Basumatary (9101060636)	Mridul Ch. Nath	9706760201
38	Changsari	5354		Abbash Ali	7399993168
39	Balaibil	567		Tafik Ali	6002295821
40	Barchandra	994			

41	Barchandra Grant	291				
42	Karoibari	859	Girish Mazumdar	Ajit Boro	9954207904	
43	Sila	2450		Purandar Das	9678531015	
44	Kalipahar	496		Abbash Ali Rina Begum Yazul Ali	7399993168 6002819402 9864076575	
45	Jalah	6468		Nirmal Bora	7896907550	
46	Fulung	500		Tafik Ali	6002295821	
47	Bamunigaon	985		Samarendra Kakati (8638566987)	Paresh Bharali	8761015753
48	Abhaypur	3568		i/c Nirmal Bora	7896907550	
49	Rudreswar	2524	Nirmal Bora	7896907550		
50	Rongmahal	2929	Biswajit Deka (6000076709)	i/c Purandar Das	9678531015	
51	Amingaon	8855		i/c Ajit Boro	9954207904	
52	Numali Jalah	1384		Purandar Das	9678531015	
53	Sila Mahekhai	819		Dhiren Medhi	8399888846	
54	Gouripur	792				
55	Ghorajan	286				
56	NijSinduriGhopa	1899	Bhaben Medhi (6000904009)			
57	North Ghy	10686				
58	Tiling Gaon	610				
59	Sila Grant	574				

4.7.11 TABLE –II : NAME & CONTACT NOS. OF WARD COMMISSIONERS

Sl No.	Ward No.	Name of Ward Commissioner	Total Population	No. of Households
1	North Guwahati MB W- No.1	Jhuma Chakma 8638324511	4156	906
2	North Guwahati MB W- No.2	Banamali Hazarika 6000279235	1842	244
3	North Guwahati MB W- No.3	Namita Kakati 9706194493	1612	474
4	North Guwahati MB W- No.4	Tilak Das 8638042548	1336	339
5	North Guwahati MB W- No.5	Bikash Boro 8402030611	1504	528
6	North Guwahati MB W- No.6	Ganesh Baruah 9954054874	1080	305
7	North Guwahati MB W- No.7	Amiya Das 9365303863	2469	627
8	North Guwahati MB W- No.8	Manabi Baruah 8721835186	2893	868
9	North Guwahati MB W- No.9	Anamika Deka 9085748098	1603	354
10	North Guwahati MB W- No.10	Girish Medhi 9085684279	1711	490

4.7.12 DISTRIBUTION CENTRES

Sl No	Name of Distribution Centre	Village Name	Name of L.M. and Gaon Pradhan	Remarks
1	Molang L.P. School	Molang	1. Binod Boro 2. Kishore Lahkar	
2	Bonmaza High School	Bonmaza	1. Binod Boro 2. Girish Patowary	
3	620 No. Athiyaboi L.P. School	Athiyaboi	1. Binod Boro 2. Girish Patowary	
4	SilbharalMuktab L.P. School	Silbharal	1. Binod Boro 2. Kishore Lahkar	
5	DhopatariSilbharal L.P. School	Dhopatari	1. Binod Boro 2. Kishore Lahkar	
6	Chaki High School	NijSinduri Ghopa	1. Biswajit Deka 2. Purandar Das	
7	Changsari H.S. School	Changsari	1. Anchai Basumatary 2. Mridul Nath	
8	Lachit S. H.S. School	Bolaibil	1. Anchai Basumatary 2. Abbash Ali	
9	Barchandra L.P. School	Barchandra	1. Anchai Basumatary 2. Tafik Ali	
10	Bamunigaon L.P.	Bamunigaon	1. Girish Mazumdar 2. Tafik Ali	
11	Saraighat High School	Amingaon	1. Biswajit Deka 2. Purandar Das	
12	Ananda Hindi M.E.	Sila Grant	1. Samarendra Kakati	
13	DakhinLenga L. P. S.	DakhinFulung	1. Dhiraj Das 2. Pabitra Das	
14	DakhinLenga L. P. S.	Uttar Fulung	1. Dhiraj Das 2. Pabitra Das	
15	DakhinLenga L. P. S.	DakhinLenga	1. Dhiraj Das 2. Pabitra Das	
16	Barnijora L.P.	Sarubaka	1. Dhiraj Das 2. Sameual Momin	
17	DakhinLenga L. P.	Uttar Lenga	1. Dhiraj Das 2. Kanakeswar Deka	
18	Barnijora L.P.	Barbaka	1. Dhiraj Das 2. Sameual Momin	
19	SatgaonPukhuripar L.P.	Satgaon	1. Dhiraj Das 2. Ajamullah Ali	
20	Satgaon, Uttar LengaHowrapar L.P.	Uttar Lenga	1. Dhiraj Das 2. Kanakeswar Deka	
21	Siv Mandir Uttar Lenga L.P.	Uttar Lenga	1. Dhiraj Das 2. Kanakeswar Deka	
22	Mandakata Bagan L.P.	Satgaon Grant	1. Dhiraj Das	

			2.Ajamullah Ali	
23	Baidyapara L.P.	Dhopatari	1. Binod Boro 2.Kishore Lahkar	
24	Molong L.P.	Molong	1. Binod Boro 2.Kishore Lahkar	
25	Changsari Girls H.S. School	Changsari	1.Anchai Basumatary 2.Mridul Nath	

4.7.13 REQUIREMENT OF G.R. AND OTHER RELIEF MATERIALS FOR NORTH GUWAHATI REVENUE CIRCLE

TABLE-III

Sl No.	Items	Quantity (Approx)
1	Rice	2500 quintal
2	Dal	575 quintal
3	Salt	75 quintal
4	Chira	20 quintal
5	Gur/Sugar	20 quintal
6	Wheat Bran	450 quintal

TABLE-IV

Sl. No.	Items	Quantity
1	Boats	20 nos.
2	Vehicle	3 nos.
3	Green fodder	1500 Qtls
4	Tarpaulin	300 no.
5	Life jacket	50 no.
6	Torch light	20 no.
7	Rain coat	20 no.
8	Rope (plastic) 3.5 Kg. per bundle	70 bundle
9	Hand tube well	20 nos.

4.7.13 LIST OF BOATS

Sl. No	Owners Name	Addres	Category		Contact No.
			Machine	Country Boat	
1	Sri Dilip Hazarika	North Ghy. (Majgaon)	1	-	98543-81237
2	Sri Golap Das	North Ghy. (Majgaon)	1	-	90853-00169
3	Sri Madhab Das	North Ghy. (Majgaon)	1	-	97078-85850
4	Sri Dipak Deka	North Ghy. (Majgaon)	1	-	98641-22982
5	Sri Jonmoni Das	North Ghy. (Anandanagar)	-	1	8399945265
6	Sri Jonti Medhi	North Ghy. (MoniKarneswar)	-	1	8474060550
7	Sri Bubumani Das	North Ghy. (MoniKarneswar)	-	1	9954227138
8	Sri Upen Medhi	North Ghy. (Majgaon)	1	-	98542-58358
9	Sri Ganga Das	North Ghy. (Majgaon)	1	-	94359-11697
10	Sri Jayanta Das	North Ghy. (Majgaon)	1	-	99572-05830
11	Sri Rupkumar Borah	North Ghy. (Majgaon)	1	-	70025-76063
12	Sri Rahul Das	North Ghy. (Majgaon)	1	-	97065-67257
13	Sri Dulu Hazarika	North Ghy. (Majgaon)	1	-	75788-93020
14	Sri Pradip Hazarika	North Ghy. (Majgaon)	1	-	98640-23161

4.8 HAJO REV. CIRCLE:

The Revenue Circle of Hajo, covering an area of 222.54 sq.km 36070.84 Hectre is heavily flood prone.

4.8.1 HAJO REV. CIRCLE AT A GLANCE:

Circle Officer	:	Afreen Hussain, ACS Ph.No –6901568318
Circle Officer (A)	:	Krishna Kishor Saharia Ph. No-6003872434
Field Officer	:	Sri Nitul Islam Ph.No - 8876164439
Police Station & Out Post	:	Officer In-charge, Hajo Police Station Nabajit Nath Ph.No - 8473814468
	:	Officer In-charge, Sualkuchi Police Station Ph.No - 9435314889
	:	I/C Dadara Out Post Ph.No - 9365426735
	:	I/C Ramdia Out Post Ph. No 6001018266
	:	Officer In-charge, Sualkuchi River Police Ph. No - 943501366
Total Population	:	2,62,105 nos. as per 2011 census.
Number of lots	:	36 nos.
Number of present L.R. Staff	:	Supervisor Kanungos- 2 Lot Mandal- 32
Gaon Panchayats	:	16 – Hajo Development Block 08 – Suwalkuchi Development Block Total- 24 nos

4.8.2 ZONE:

The Revenue Circle of Hajo, covering an area of 222.54 sq.kms (36070.84 Hectre) is heavily flood prone. To oversee the flood relief work in Hajo Revenue Circle, the whole circle has been divided into four zones which are co- terminus with the four Mouzas:-

<u>Zone No</u>	<u>Mouza Name</u>
1	Hajo
2	Ramdia
3	Pub-Bongshar
4	Pachim-Bongshar

(A) **Flood Prone Areas:** The flood prone areas of the revenue circle are as follows:

1. Hajo Mouza:

It covers 11 villages namely Japia, Dihina, Haniadi, Ekadi, No. 2 Bagta, No. 3 Bagta, Hirajani, Dakhin singra, Kowarpur and Saktibari No.1 Bagta, Ukhura.

2. Ramdia Mouza:

It covers 24 villages namely Khopnikuchi, Bihdia, Barni, Andhupara, No. 1 Khalihamari, No. 2 Khalihamari, 1 No. Salmari, 2 No. Salmari, Tapabori, Bangalpara, Chatlabari, Bhelkor No.1, Bhekar No. 2, Gendhelitari, Saster, Sarubakara , Barbakara , Bangaltola, Hardia, Majorkuri, Hablakha, Soniadi, Deharkuria, Kishmat Kuriha.

3. Paschim-Bongshar Mouza:

It covers 25 villages namely 1 No.Dokonia, 2 No.Dokonia , 3 No.Dokonia , 4 No.Dokonia , 2 No.Dokonia Reserve, Hardia PGR, Bamundi, Bamundi Ganakpara, Silardia, Panditar Pam, Gaonburar Pam, Rabitilar Pam, 1 No. Sabanchah, 2 No.Sobanchah, 3No. Sobanchah, No. 1 Khetri Hardia, No. 2 Khetri Hardia , No. 3 Khetri Hardia, Niz Hardia, Hardia Pam, Borlah, Sarulah, 3 No. Srihati, Silguri, Maldah Pam, Ujan Tokradia.

4. Pub-Bongshar Mouza:

It covers the villages namely the Gondhmow, Kismat Bongsor, Singimari No. 2, Singimari No. 3, Roumari, Goriapara, Pacharia, Dakhin Pakarkona, Uttar Pakarkona, Khudra Kulhati, Pacharia, Keotarbori Pacharia, Barijani Pathar Pacharia, Guimara Pathar Pacharia, Pacharia Dalarpathar, Paschim Dadara, Pub Dadara, Borgaon, No. 2 Dolibari, No. 2 Kulhati.

(B) Embankments:

- a) Puthimari
- b) Brahmaputra
- c) Bhoiratola
- d) Hajo Suti

In-charge(s) for Various Zones
Table-1

Zone- 1 Hajo Mouza	
Zone In-charge	Assisting Officer
Indranil Kashyap, BDO, Hajo Development Block Ph. No- 8471997716	Sri Prashanta Baishya AEE, Hajo Development Block Ph No- 7002276425
	Tomijuddin Ahmed, AE Hajo Dev. Block Ph No- 8011072962
	Chandan Baishya, JE, Hajo Development Block Ph No: 8876149274
	Sri Ramen Baishya AE, Hajo Development Block Ph No- 9957731744

Table-2

Zone- 2 Ramdia Mouza	
Zone In-charge	Assisting Officer
Sajjad Zeheer, AEE, Hajo Territorial Road Sub- Division Ph. No- 9864487894	Nipan Sarma, AE Hajo Territorial Road Sub- Division Ph. No- 8486499522
	Anurag Gogoi AE Hajo Territorial Road Sub- Division Ph. No.- 9613472306
	Safikur Rahman, JE Hajo Territorial Road Sub- Division Ph. No.- 7002662860

Table-3

Zone- 3 Pub-Bongshar Mouza	
Zone In-charge	Assisting Officer
Minakshi Mahanta, BDO Sualkuchi Development Block Ph. No- 7086837464	Jamil Raihan , A.E. Sualkuchi Dev. Block Ph. No.- 7002181248
	Ishwani Devi , A.E. Sualkuchi Dev. Block Ph. No- 8876561359

Table-4

Zone- 4 Pachim-Bongshar Mouza	
Zone In-charge	Assisting Officer
Sri Nikunja Sarma,AEE WRD, Hajo Sub- Division Ph. No- 9401099243	Dipak Choudhury, AE WRD, Hajo Sub- Division Ph. No- 9435194009
	Taherul Islam, JE WRD, Hajo Sub- Division Ph. No- 7002682364
	Nabajyoti Das, JE WRD, Hajo Sub- Division Ph. No7002861079

4.8.3 CIRCLE LEVEL RELIEF COMMITTEE:

This would be an advisory body, which consist of:

- i. The Honb'le MLAs of Hajo and Jalukbari LACs.
- ii. All Heads of Line Departments of Hajo Revenue Circle.
- iii. All ZPC Members.
- iv. All Village headmen (Gaon pradhan).

This Committee would take decisions at the Circle level and also advise the village level Committees under them.

4.8.4 VILLAGE LEVEL RELIEF COMMITTEES :

These would be constituted at the village level in each flood-affected village, which consists of:

- a) The Lot Mandal of the concerned Revenue village.
- b) The Gaon-Burah of the concerned Revenue village.
- c) VLNCC member of the concerned villages
- d) Concerned G.P. President and Secretary.

This committee would take decisions at the village level, give indents regarding relief, and distribute the relief materials among the affected villagers and take all precautionary measures during flood.

Following duties are entrusted to the following line department during flood season.

1. Health and Family Welfare Dept:

Role and Duties:-

- Take effective measures for prevention of water-borne diseases during flood.
- Setup mobile-teams for medical camps and treat sick inmates of relief camps.

The Cell will be headed by the SDM & HO, Hajo and consist of all the doctors and para-medical staff of Hajo CHC/FRU, Sualkuchi PHC, led by SDM & HO, Hajo and Sualkuchi and the various Sub-Centres under them.

2. Veterinary Dept:

Role and Duties:-

- Ensure availability of fodder and other feed for the animals (cattle, sheep, goats and pigs) taking shelter on embankments and other places during the time of flood.
- Set up mobile-teams and treat sick animals (cattle, sheep, goats and pigs) taking shelter on embankments and other places during the time of flood.

The Cell will be headed by EO (Vety.) Hajo and assisted by VAS, Hajo.

3. Water Resource Dept:

Role and Duties:-

- Take measures to prevent breaches in embankments on the River Brahmaputra, also those on other river and streams) during the time of flood.
- Take measure to prevent erosion during the time of flood.

The cell will be headed by AEE, Water Resources Department and he will be assisted by other officials of the department.

4. PWD (Rural Roads), Hajo:

Role and Duties:-

- Protection of roads and bridges as and when required before and during flood.

The cell will be headed by the Assistant Executive Engineer, Hajo Rural Roads PWD (Hajo) and he will be assisted by the staff of the department concerned.

5. PHE Dept, Hajo:

Role and Duties:-

- They will ensure provision of drinking water in relief/shelter camps and flood affected areas, make arrangements for proper sanitation in the relief/shelter camps and flood affected areas.

The cell will be headed by AEE, Hajo PHE Sub Division and will be assisted by the staff of the department concerned.

6) Food & Civil Supplies & C.A:

Ensure the quality of G.R. materials during lifting of G.R. materials, including smooth transportation of G.R. materials from lifting point to the Circle Office Head Quarter.

4.8.5 RELIEF ITEMS REQUIRED DURING FLOODS:

1. For affected human lives:- [Food and Shelter]
Chira, gur, rice, dal, m/oil, salt, baby food, tarpaulin sheets
2. For affected livestock:-
Animal feed:
3. Essential Items like provision of water , provision of sanitation, provision of medicines for both human and live stock
4. Other requirements in connection with rescue, relief distribution etc:-
Machine Boats, Country Boats, Tractor, Medium and Large vehicles for transportation, POL as required

4.8.6 FLOOD RELATED INFORMATION OF HAJO REV. CIRCLE:

(1). Total Number of LR Staff:

Supervisor Kanungos: 2 (1 for Sub-Circle covering Hajo and Pub Bongsor Mauzas; and 1 for Ramdia Sub-Circle covering Ramdia and Pashim Bongsor Mauzas). Lot Mondals: 32 (12 in Hajo Mauza, 09 in Pub Bongsor Mauza, 06 in Ramdia Mauza, 05 in Paschim Bongsor Mauza).

(2) Flood Prone Areas: The flood prone areas of the Revenue Circle are as follows.

1. The Hajo Mouza: It covers 11 villages like Japia, Dihina, Haniadi, Ekadi, No. 2 Bagtra, No. 3 Bagta, Hirajani, and Dakhin singra, Kowarpur and Saktibari No.1 Bagta, Ukhara.
2. The Ramdia Mouza:It covers 24 villages like Khopnikuchi, Bihdia, Barni, Andhupara, No. 1 Khalihamari, No. 2 Khalihamari, 1 No. Salmari, 2 No. Salmari, Tapabori, Bangalpara, Chatlabari, Bhelkor No.1, Bhekar No. 2, Gendhelitari, Saster, Sarubakara , Barbakara , Bangaltola, Hardia, Majorkuri, Hablakha, Soniadi, Deharkuria, Kishmat Kuria.
3. The Paschim Bongshar Mouza:it covers 25 villages of 1 No.Dokonia, 2 No.Dokonia , 3 No.Dokonia , 4 No.Dokonia , 2 No.Dokonia Reserve, Hardia PGR, Bamundi, Bamundi Ganakpara, Silardia, Panditar Pam, Gaonburar Pam, Rabitilar Pam, 1 No.Sabanchah, 2 No.Sabanchah, 3 No.Sabanchah, No. 1 Khetri Hardia, No. 2 Khetri Hardia , No. 3 Khetri Hardia, Niz Hardia, Hardia Pam, Borlah, Sarulah, 3 No. Srihati, Siliguri, Maldah Pam, Ujan Tokriadia, Silardia.
4. The Pub Bongshar Mouza: wherein flood occurs on account of the over spilling of the waters of the Sessa River and certain minor streams. It covers the villages of the Gondhmou, Kismat Bongsor, Singimari No. 2, Singimari No. 3, Roumari, Goriapara, Pacharia, dakhin Pakarkona, Uttar Pakarkona, Khudra Kulhati, Pacharia, Keotarbori Pacharia, Barijani Pathar Pacharia, Guimara Pathar Pacharia, Pacharia Dalarpathar, Paschim Dadara, Borgaon, No. 2 Dolibari, No. 2 Kulhati.

(3) A) Embankments: 3 No. (1. Puthimari River Embankment, over the villages of Ketekibari, Mokhonia, 1 No. Bagta, Monahkuchi, Hadala, 4 no. Bagta, Rajabazar, Kalitakuchi, Saniadi, Hahdia, Bhelkar, Andhupara, Soulmari, Niz Hajo, Abhaypur, Saktibori and Bongalpara. Bhoiratola Embankment over the villages of Dakhin singra

4.8.7 RELIEF CAMPS:

During the time of flood, the following venue has been identified to setup Relief Camps have been planned.

ZONE A (Hajo Mauza)

<u>Serial No.</u>	<u>Name of the venue(s)</u>	<u>Capacity (No. of Household)</u>	<u>Villages Covered</u>
1.	Suren Das College, Hajo	400	All surrounding villages in case of high flood
2.	Hajo H.S. School	400	
3.	Hajo Namasudra L.P. School	50	
4.	Karia High School	105	Sorabori
5.	Bagta High School	60	No. 3 Bagta
6.	Hajo Barigog High School	100	Japia, Helecha
7.	Japia Janata L.P. School	20	
8.	Japia Hidalbari Sanimandir & PHC	20	
9.	Japia Milan High School	150	2 No. Bagta
10.	Bhailabari L.P. School	30	
11.	Dihina PHC	30	
12.	Masuitola L.P. School	15	Dihina
13.	Dihina Namghar	10	
14.	Dihina L.P. School	20	
15.	Bhoiratola Embankment	150	Akadi, Dihina & Dakshin Singra
16.	Boromboi High School	100	Uttar Ketekibari, Ukhura & Mokhonia
17.	Uttar Ketekibari Embankment	42	
18.	Kalitakuchi ME & L.P. Madrasa	45	Kalitakuchi
19.	Puthimari Embankment	500	No. 3 Bagta, Hadala
20.	Damdama College	300	Kulhati, Bahana, Manahkuchi, Bardadhi
21.	Damdama H.S. School	300	
22.	Pachgaon H.S. School	250	Abhayapur, Geruah

ZONE B (Ramdia Mauza)

<u>Serial No.</u>	<u>Name of Relief camp</u>	<u>Capacity (No. of Household)</u>	<u>Villages Covered</u>
1.	Kalitakuchi ME & L.P. School	30	Kalitakuchi
2.	Kalitakuchi Madrassa	15	
3.	Bijuli Embankment	600	Charabori, Hablakha, Kumarpur & Khopanikuchi
4.	Saniadi H.S. School	800	Saniadi, Bihdia
5.	Deharkuriha Madrassa	20	Deharkuriha
6.	Khalihamari Embankment	300	Khalihamari
7.	Khalihamari L.P. School	20	
8.	Bhelkar, Andhupara Embankment	500	Andhupara
9.	Borni LP, ME & H.S. School	100	Borni, Bihdia
10.	Doloitola LP School	20	Doloitola
11.	Tanganmari Embankment	500	Soulmari, Bhelkar
12.	Borsola Hatkhola School	100	Topabori, Bangalpara
13.	Ramdia H.S. School	400	Villages in Ramdia region
14.	Sorabori raised platform	250	Sorabori

ZONE C (Pachim Bongshar Mauza)

<u>Serial No.</u>	<u>Name of Relief Camp</u>	<u>Capacity (no. of Household)</u>	<u>Villages Covered</u>
1.	Hardia Embankment	20	All the villages of Pachim Bongshar Mauza.
2.	Brahmaputra Embankment	2000	
3.	Dampur H.S. School	100	
4.	Khetrihardia H.S. School	200	
5.	Bamundi High School	100	
6.	Siliguri L. P school	50	

ZONE D (Pub Bongshar Mauza)

<u>Serial No.</u>	<u>Name of Relief Camp</u>	<u>Capacity (no. of Household)</u>	<u>Villages Covered</u>
1.	Bathan L.P. School	50	All the villages of Pub-Bongshar Mauza
2.	Bathan Bapuji Vidyalaya	100	
3.	Shyamrai Vidyapith	60	
4.	Gobardhan L.P. School	60	
5.	Dadara HS School	200	
6.	Niz Bongshar High School	120	
7.	Pacharia High School	100	
8.	Pub- Bongshar College (Pacharia)	250	
9.	Sualkuchi College	300	

4.8.8 MOUZA WISE LIST OF LOT MANDALS**HAJO MOUZA**

<u>LOT NO</u>	<u>NAME OF LOT MANDAL</u>	<u>VILLAGE</u>	<u>PHONE NO</u>
1	Dilip Sarma	Kalitakuchi	9864035561
		Raja Bazar	
		Kumarpur	
		Hirajani	
		Dakhin Singra	
2	Lakhyadhar Nath	Akadi	8638914001
		Dihina	
		Hoinadi	
3	Lakhyadhar Nath	Japia	8638914001
4	Jyotishma Hemrang	Ukhura	9101199742
		Mokhania	
		Helecha	
5	Utpal Kemprai	1 No Bagta	8134078392
		4 No Bagta	
6	Utpal Kemprai	2 No Bagta	8134078392
		3 No Bagta	
7	Khagen Das	Patani	7002025142
		Niz Hajo	
		Bar Chapari	
		Saktibari	

8	Balin Kalita	Bardadhi	9101333942
		Gerua	
		Abhayapur	
9	Balin Kalita	Manahkuchi	9101333942
		Hadala	
10	Ibrahim Ali	Ketekibari	9864203458
		Bausi Lautoli	
		Tetelia	
11	Rafik Ali	Bahana	9954812851
12	Rafik Ali	1 No. Kulhati	9954812851
13	Rehuli Diphusa	2 No. Kulhati	8822011305

RAMDIA MOUZA

LOT NO	NAME OF LOT MONDOL	VILLAGES	PHONE NO
1	Akshay Kumar Kalita	Sorabari	6000930064
		Hablakha	
		Deharkuriha	
2	Sahidul Islam	Saniadi	9859661711
		Bihdia	
		Khopanikuchi	
3	Alindra Doimari	Barni	9864322846
		Kismat Kuriha	
4	Nasiruddin Ahmed	1 No and 2 No Khalihamari	8011327343
		1 No and 2 No Solmari	
		Andhupara	
5	Hareswar Medhi	Bangalpara	7577840935
		Tapabori	
		1 No and 2 No Bhelkar	
6	Ibrahim Ali	Ujankuri	9864203458
		Hahdia	
		Satlabari	
7	Tankeswar Nath	Majarkuri	8822756403
		Bangaltola	
		Sastar	
		Gendhelitari	
		Saru Bakra	
		Bar Bakra	

PUB-BANGSAR MOUZA

SERIAL NO	NAME OF LOT MANDALS	VILLAGES	PHONE NO
1	Anup Kalita	1 No Saru Dampur	9508291460
		1 No Srihati	
		2 No Srihati	
		Bathan	
		Sanpara	
2	Munindra Nath	Sualkuchi	9954125266
		Sualkuchi Pathar	
		Sualkuchi NC	
3	Munindra Nath	Bamun Sualkuchi	9954125266

		Rakhani Char Gaon	
		Rakhani Char NC (A)	
		Rakhani Char NC (B)	
		2 No. Bhelkar	
		Bangalpara	
		Tapabari	
4	Bipul Boro	Sanpara Parbat	7002375044
		Ambari	
		Niz Bongshar	
		Sanpara Gaon	
5	Soronjit Judang	1 No. Kismat Bongshar	9678611916
		2 No Kismat Bongshar	
		1 No Gondhmow	
		2 No. Gondhmow	
6	Samar Jyoti Das	Niz Gondhmow	7638043250
		Rowmari	
		1 No. Singimari	
		2 No. Singimari	
		3 No. Singimari	
7	Samar Jyoti Das	Uttar Pakorkona	7638043250
		Khudra Kulhati Pacharia	
		Garia Para Pacharia	
		Na Para Pacharia	
		Dakshin Pakorkona	
8	Biswajit Deka	Keotarbari Pacharia	6000076709
		Pacharia Dolor Pathar	
		Guwa Mara Pathar Pacharia	
		Barijani Pathar	
9	Dilowara Yesmin	Pacharia	8638185021
		Pachim Dadara	
		Pub Dadara	
10	Dhiren Das	<u>Bargaon</u>	8638185021
		1 No. Dalibari	
		2 No. Dalibari	
		Charmoujali Gaon	
		Charmoujali Pam	
		Charmoujali Nanke	

PACHIM-BANGSHAR MOUZA

LOT NO	NAME OF LOT MANDAL	VILLAGE	PHONE NO
1	Hareswar Medhi	1, 2, 3, 4 No Dokania	7577840935
		Dokonia No 2	
		Bamundi Ganakpara	
		Silardia	
		Panditor Pam	

		Rabi Tilar Pam	
		Gaonburar Pam	
2	Jadab Deka (i/c)	1 No Halogaon	8811838817
		Bamundi	
		Hatimura	
		Silguri	
		Barlah	
		Hatimura NC	
3	Jadav Deka	1,2,3,4 No Sowansah	8811838817
		3 No Khetrihardia	
4	Abdul Latif Bora	Niz Hardia	9854998135
		Hardia	
		1 and 2 No Khetrihardia	
		Hardia PGR	
5	Champak Deka	Nadia	6000825838
		UjanTokradia	
		Maldahar Pam	
		Sanpara Grant F.C	
		Bangshar	
6	Sahidul Islam (i/c)	Bar Dampur	7002818983
		2 No Saru Dampur	
		2 No Halogaon	
		3 No Srihati	
		Sarulah	

There is requirement of 11 Nos. of Machine boats and 11 Nos. of Country boats along with bullock carts, tractor and thela. POL for running official vehicles, vehicles carrying relief items and also machine boats will be required. Necessary indent will be placed when required.

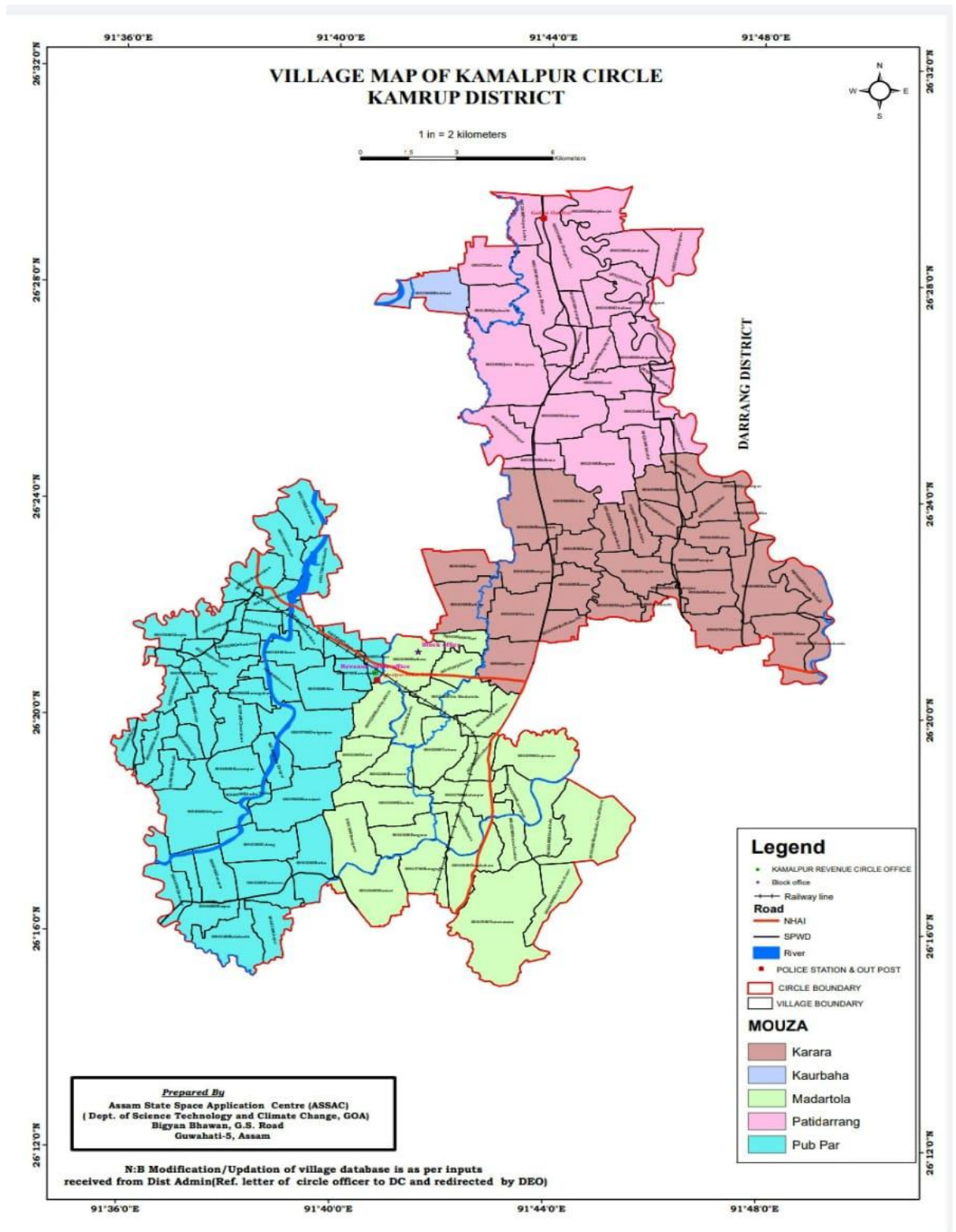
4.8.9 MACHINE BOATS:

1. Md. Fulchan Ali S/O Asuruddin
Vill.- Tapabari
2. Md. Mazid Ali S/O Abirbox
Vill.- Tapabari
3. Md. Amzad Ali S/O Malek Dokani
Vill.- Tapabari
4. Md. Abdul Rasid S/O Lt. Taher Ali
Vill.- Solmari
5. Md. Dulla Ali S/O Lt. Mantaj Ali
Vill.- Andhupara
6. Md. Rajab Ali S/O Jamal Ali
Vill.- Bhelkar
7. Md. Haran Ali Melki S/O
Vill.- Solmari
8. Md. Kafiluddin S/O Rahman
Vill.-Gaonburah Pam
9. Md. Habi Ali S/O Hasen Ali
Vill.- Gaonburah Pam
10. Sri Pradip Kalita S/O
Vill.- Silguri
11. Md. Nurul Islam S/O Sabjal Kha
Vill.- Gaonburah Pam

4.8.10 COUNTRY BOATS:

1. Md. Hakim Ali S/O Lt. Abul Hussain
Vill.- Gendhelitari
2. Md. Abdul Hai Bepari S/O Lt. Keramat Haji
Vill.- Gendhelitari
3. Md. Umed Ali S/O Lt. Intaz Ali
Vill.- Bangalpara
4. Md. Rahim Ali S/O Lt. Mantaz Ali
Vill.- Bangalpara
5. Md. Saber Ali (G.B.) S/O Lt. Mahibar Ali
Vill.- Tapabari
6. Md. Jinnat Ali S/O Lt. Sekendar
Vill.- Tapabari
7. Md. Ajed Ali S/O Jalal
Vill.- Dokania Char
8. Md. Samad Ali S/O Riyaj
Vill.- Dokania Char
9. Md. Maidan Ali S/O Kasem Ali
Vill.- Gaonburah Pam
10. Md. Korban Ali S/O Barkat Ali
Vill.- Gaonburah Pam
11. Md. Atowar Rahman S/O Korban
Vill.- Gaonburah Pam

4.9 KAMALPUR REV. CIRCLE:



4.9.1 INTRODUCTION:

A disaster is an event that causes the sudden disruption to the normal life of a society and causes damage to property and lives, to such an extent that normal social and economic mechanisms available to the society are inadequate to restore normalcy. Preparedness for natural disaster alleviates human misery. Though no amount of preparedness is enough, an attempt is made through this plan to negotiate with all the probable hazards in the circle and their aftermath.

4.9.2 CIRCLE PROFILE

The Kamalpur Revenue Circle is bounded on the North Rangia Revenue Circle & Goreswar Revenue Circle, South by North Guwahati Circle, East North Guwahati Revenue Circle and West by Rangia & Hajo Revenue Circle.

Details	Numbers
Number of Village	123
Population (as per 2011 Census)	171663
Male	88184
Female	83479
Literacy Percentage	69 % (Kamalpur Block)
	78.08% (Bihdia Block)
Nos. of Lot	29
Mouza	5
Total VGR Area	2968 Bigha-2 Katha-1 Lessa
No. GaonPradhan	84
No. of River	2 (Puthimar i& Kalajal)
Market Place	Borka, Kendukuna, Baihata Chariali (Nagaon)

4.9.3 MOTOR ABLE ROADS

As transportation is one of the important aspects during relief operations for timely delivery of relief materials to the campus as well for emergency out-station medical facility provision, following roads are mapped as motor able roads and can be used as alternate route for carrier and transportation of relief materials:

Sl. No.	Name of Road	Distance in Kilometer
1	Kamalpur to Borka Road	8 KM
2	Kalajal to Balahati Road	10 KM
3	Baihata to Goreswar Road	10 KM
4	Jalimura to Changsari Road	17 KM

5	Kendukona to Panitema Road	8 KM
6	Changsari to Sessa Road	10 KM
7	Bagals Road (From Puthimari to Tribeni Chowk)	13 KM

4.9.4 SUB-DIVISION OF THE CIRCLE IN DIFFERENT ZONES

Considering the flood situation in the recent past, for better co-ordination between the community and the administration, the circle has been divided into two Zones and one responsible Govt. Officer has been given the charge of each zone. Following are the proposed zones along with the zonal officers:

Sub-Zone No.	Sub Zonal Officer	Name of Village	Name of Sector & Officer
1	Manoj Kumer BaniaBDO,	1. Lechakona 2. Hahara 3. Moukuchi 4. Bamaungaon 5. Kendukona 6. Kacharua 7. Ghopla 8. DaskinSingra 9. Sundarisal 10. Dekarkuchi 11. Barangabari 12. Laokuri 13. Dinkar 14. Kamalpur 15. Dalma 16. Alta 17. Azara 18. Soneswar 19. Haberikura 20. Maguri 21. Moihati 22. Guiya 23. Sourakara 24. Palara 25. Bardekpar 26. Barujani 27. Dwingunpar 28. Khudrasesa 29. Kusumpur 30. Athgaon 31. Barkha 32. Panitema 33. Chepti 34. Dalang 35. Dhunuka 36. Raipat 37. Sonapur 38. Kalakuchi 39. Behbari	Sector- 1 Pubpar & Kaurbaha Mouza Aswini Barman, FDO, Kamalpur (9864296120)

2	<p>Assisting Officer KulenDeka ADO, Kamalpur (9864193646)</p> <p>Hari Deka JE,WRD (8399054717)</p>	<ol style="list-style-type: none"> 1. Tulamati 2. Solmari 3. Saledol 4. Jatiyabhangra 5. Nasatra 6. Makundapur 7. Loch 8. Bangalgaon 9. Balikuchi 10. Sonarisal 11. Dhulara 12. Mahipalkuchi 13. Sutargaon 14. Pubpar 15. Jatiyabhangara 16. Jaykuchi 17. Garka 18. Khepkuchi 19. Mahajanpara 20. Ganakjar 21. Dhuliara 22. Bardangerikuchi 23. Barigaon 24. Pubparlokhra 25. Muktapur 26. Belkona 27. Bargaon 28. Alta 	<p>Sector-2 PatidarrangMouza</p> <p>1. Kumud Choudhury ADO, Loch (9435320584)</p> <p>2. Kanaklata Deka GP President(Karara Gp) (6900952578)</p> <p>3 .Manika Mansura Taimur GP President (9531331829)</p> <p>4. Gaya Mani Kalita GP President (Nagaon GP) (6002813668)</p>
---	--	---	--

4.9.5 FLOOD HAZARD ZONES

The villages of Kamalpur Revenue Circle can be summarized into following flood hazard zones on the basis of then extent of flood damage:

SI NO	Name of Mouza	Name of village (Very Vulnerable)	Total House hold	Total Population	Male	Female
1	Pubpar	Lechakona	259	1132	589	543
2	Do	Hahara	324	1189	873	716
3	Do	Moukuchi	197	1006	539	467
4	Do	Bamungaon	488	2119	1094	1025
5	Do	Kendukona	221	971	498	473
6	Do	Kacharua	372	1603	817	786
7	Do	Ghopla	275	1285	683	602
8	Do	Dinkar	141	646	351	295
9	Do	Kamalpur	275	1206	605	601
10	Do	Dalma	1	6	3	3
11	Do	Alta	212	1040	544	496
12	Do	Azara	231	927	484	443
13	Do	Soneswar	188	853	436	417
14	Do	Haberikura	276	1205	620	585
15	Patidarrang	Muktapur	467	2058	1047	1011
16	Do	Belkona	169	765	379	386
17	Do	JatiyaBhangara	465	3086	1564	1540

18	Do	Makundapur	215	971	497	474
19	Do	Nasatra	193	880	447	433
20	Do	Loch	429	2057	1029	1028
21	Do	Bangalgaon	166	788	416	372
22	Do	Sutarkuchi	58	298	155	143
23	Do	PubparJatiyabhangara	465	3086	1564	1540
24	Do	Jaykuchi	309	1458	758	700
25	Do	Garka	191	933	504	429
26	Pubpar	Athgaon	861	3738	1966	1772
27	Do	Borkhah	120	519	262	257
28	Do	Singra	179	852	391	461
29	Do	Borka	641	3050	1544	1506
30	Do	Panitema	535	2522	1317	1205
31	Do	Chepti	168	864	446	418
32	Do	Dalang	327	1610	849	761
33	Do	Dhanuka	92	410	203	207
34	Do	Raipat	342	1627	863	764
35	Do	Sonapur	347	1701	851	850
36	Do	Kalakuchi	297	1423	736	687
37	Do	Baihata	451	1995	1004	991
38	Do	Jalimura	449	1991	1001	990
39	Madartola	Alekjari	161	707	371	336
40	Do	Tuhura	185	987	507	480
41	Do	Bargaon	453	2227	1172	1055
42	Do	Boragog	397	1890	970	920
43	Kaurabaha	Bhehbari	Nil	2187	Nil	Nil
44	Karara	Nanara	477	2273	1145	1128
		Vulnerable				
1	Pubpar	Sundarisal	468	2119	1095	1024
2	Do	Dekarkuchi	171	719	369	350
3	Do	Soneswar	188	853	436	417
4	Modartola	Baregaon	256	1223	635	588
5	Do	Maniari	326	1486	734	752
6	Do	Deuduar	299	1254	629	625
7	Do	Madanpur	241	1098	542	556
8	Karara	Sajei	488	2326	1201	1125
9	Do	Baregaon	405	1912	997	915
10	Do	Barhata	313	1486	782	704
11	Do	Karara	586	2706	1404	1302
12	Modartola	Piyalikhata	620	2961	1529	1432
13	Do	Paikana	249	1120	569	551
14	Patidarrang	Lokra	189	914	442	472

4.9.6 TOTAL VILLAGE IN THE CIRCLE (As Per Census 2011)

Sl. No.	Name of G.P	Name of Village	Total House hold	Total Population	Male	Female
1	Loch	Nasatra	193	880	447	433
2		Sutargaon	257	1218	637	581
3		Dhuliara	133	605	292	313
4		Mahipalkuchi	164	769	381	388
5		Barigaon	40	202	103	99
6		Sonarisal	248	1191	628	563
7		Balikuchi	100	515	284	231
8		Loch	429	2057	1029	1028
9		Bongalgaon	166	788	416	372
10	Muktapur	Muktapur	467	2058	1047	1011
11		Belkona	169	765	379	386
12		Tulamati	553	2658	1349	1309
13		Bargaon	378	1961	995	966
14		Saledol	252	1270	638	632
15		Solmari	157	805	411	394
16	Bardangerikuchi	Sepkuchi	398	1849	970	879
17		Mahajanpara	254	1312	681	631
18		Ganjhar	366	1716	880	836
19		Dhulara	190	915	472	443
20		Bardangerikuchi	482	2495	1231	1264
21		Pub par Lokra	189	914	442	472
22	Singarapara	Singarpara	218	982	494	488
23		Outala	228	1092	560	532
24		Kendua	139	617	308	309
25		Jyantipur	97	464	240	224
26		Sahan	269	1331	691	640
27		Patrapur	417	1951	983	968
28		Baredala	264	1238	638	600
29		Tulshi Kharikata	223	1038	559	479
30		Bar Kharikata	156	786	411	375
31		Jatiabhangra	Pubpar	506	2483	1271
32	Jatiabhangra		465	3086	1564	1540
33	Garka		191	933	504	429
34	Joykuchi		309	1458	758	700
35	Mukundapur		215	971	497	474
36	Titkuchi	Titkuchi	279	1322	691	631
37		Barhajara	145	1162	588	574
38		Malibari	414	1827	962	865

39		Hindu Maujali	170	786	402	384
40		Bathan	406	1781	916	865
41		Dumnichowk	92	401	207	194
42		Haldha	159	735	377	358
43	Karara	Karara	586	2706	1404	1302
44		Radhakuchi	342	1517	793	724
45		Pingaleswar	350	1669	861	808
46		Majgaon	259	1190	604	586
47		Sutarkuchi	58	298	155	143
48		Kshudra Hazara	87	428	222	206
49	Bihdia	Bidhia	795	3530	1838	1692
50		Baregaon	256	1223	635	588
51		Barpanara	377	1597	798	799
52		Bama	268	1265	681	584
53	Nagaon	Nagaon	784	3525	1796	1792
54		Nanara	477	2273	1145	1128
55		Barhata	313	1486	782	704
56		Sajei	488	2326	1201	1125
57	Guiya	Maguri	152	747	364	383
58		Guiya	370	1699	876	823
59		Chourakara	418	1892	970	922
60		Moihati	122	561	262	299
61		Palara	312	1433	749	684
62	Athgaon	Kushumpur	260	1137	570	567
63		Khudrasessa	95	424	220	204
64		Singra	179	852	391	461
65		Borkha	120	519	262	257
66		Athgaon	861	3738	1966	1772
67	Sonapur	Dhunuka	92	410	203	207
68		Ripat	342	1627	863	764
69		Sonapur	347	1701	851	850
70		Chepti	168	864	446	418
71		Kalakuchi	297	1423	736	687
72	BorkaSatgaon	Panitema	535	2522	1317	1205
73		Dallang	327	1610	849	761
74		Borka	641	3050	1544	1506
75	Kendukona	Lechakona	259	1132	589	543
76		Hahara	324	1589	873	716
77		Moukuchi	197	1006	539	467
78		Bamungaon	488	2119	1094	1025
79		Kendukuna	221	971	498	473
80		Laokuri	109	514	277	237
81	Kamalpur	Azara	231	927	484	443
82		Haberikura	276	1205	620	585
83		Dolma	1	6	3	3

84		Dinkar	141	646	351	295
85		Kamalpur	275	1206	605	601
86		Alta	212	1040	544	496
87		Soneswar	188	853	436	417
88	Puthimari	Kacharua	372	1603	817	786
89		Dekarkuchi	171	719	369	350
90		Barangabari	188	850	444	406
91		Sunderisal	468	2119	1095	1024
92		Ghopla	275	1285	683	602
93		DakhinSingra	109	497	252	245
94	Bardekpar	Dwigunpar	753	3391	1796	1595
95		Baruajani	566	2503	1264	1239
96		Bardekpar	295	1400	709	691
97	Madartola	Alekjar	161	707	371	336
98		Jalimura	449	1991	1001	990
99		NizModerlota	312	1533	804	729
100		Piolikhata	620	2961	1529	1432
101		Tuhura	185	987	507	480
102		Baihata	Baihata	451	1995	1004
103	Kokeria		247	1118	564	554
104	Bardoipakhiya		405	1764	847	917
105	Maroi		149	664	351	313
106	Bar Maroi		344	1623	846	777
107	Kharikat		466	2193	1141	1052
108	Barsil		Bargaon	453	2227	1172
109		Baregaon	405	1912	997	915
110		Maniari	326	1486	734	752
111		Barogaon	397	1890	970	920
112	Gopeswar	Deuduar	299	1254	629	625
113		Madanpur	241	1098	542	556
114		Katanipara	200	920	463	457
115		Gopeswar	71	324	163	161
116		Bhitorkhola NC	18	84	37	47
117		Bhitorkhola	334	1487	765	722
118		Moinasundari	249	1140	574	566
119		Paikana	249	1120	569	551
120		Dorakohora	447	2164	1088	1076
121		Natuanacha	2393	2503	2422	81
122		Bhitorkhola Grant	29	121	65	56
123		Bhehbari	Nil	2187	Nil	Nil

4.9.7 ROLE OF VARIOUS LINE DEPARTMENT IN FLOOD MANAGEMENT

A. VLMCC (VILLAGE LEVEL MANAGEMENT AND CONSERVATION COMMITTEE)

The VLMCCs formed at the village level would act as the immediate and Quick Response Team along with village level volunteers for effective response. Such Teams would be formed for Rescuing and evacuation of flood affected persons and cattles. Awareness generation would be carried on for creating awareness on floods. The VLMCCs would identify and report the weak bridges, poor approaches to bridges, non-availability of drainage facility or bypasses for the roads prone to waterlogging or flooding.

B. HEALTH SERVICE

As proper health service is highly mandatory for all the flood affected community, following destinations are selected, from which the continuous health services will be operated to the people as well as to their cattles:

2) PHC and Sub Center:

Sl. No.	Name of health Institution	Category	Remarks
1	Kamalpur	CHC	
2	Dorakahara	SD	
3	Guiya	SD	
4	Puthimari	MPHC	
5	Athgaon	SC	
6	Bargaon	SC	
7	Barujani	SC	
8	Bhitorkhala	SC	
9	Bordekpar	SC	
10	Borka	SC	
11	Chutiapara	SC	
12	Deuduar	SC	
13	Ghopla	SC	
14	Guiya	SC	
15	Jalimura	SC	
16	Katenipara	SC	
17	Kendukona	SC	
18	Kharikot	SC	
19	Moukuchi	SC	
20	Palara	SC	
21	PioliKhata	SC	
22	Sonapur	SC	

Sl. No.	Name of Health Institution	Category	Remarks
1	Bihdia Block PHC	Block PHC	

2	Haldha MPHC	PHC	
3	Balahati SC	Sub Centre/HWC	
4	Balikuchi SC	Sub Centre/HWC	
5	Bama SC	Sub Centre/HWC	
6	Bardangerikuchi SC	Sub Centre/HWC	
7	Garka SC	Sub Centre/HWC	
8	Jatiabhangara	Sub Centre/HWC	
9	Karara SC	Sub Centre/HWC	
10	Saje SC	Sub Centre/HWC	
11	Saledol SC	Sub Centre/HWC	
12	Simlibari SC	Sub Centre/HWC	
13	Sutargaon SC	Sub Centre/HWC	
14	Patrapur SC	Sub Centre/HWC	
15	Borhazara SC	Sub Centre/HWC	
16	Haldha SC	Sub Centre/HWC	
17	Malibari SC	Sub Centre/HWC	
18	Pingaleswar SC	Sub Centre/HWC	
19	Singarpara SC	Sub Centre/HWC	

- Veterinary Dispensary:
 1. Kamalpur Block Veterinary Dispensary
 2. Karara Block Veterinary Dispensary

C. PUBLIC HEALTH ENGINEERING DEPARTMENT

During and after flood, there is every possibility of spread of epidemic like Cholera, Diarrhea, Malaria and other contaminating diseases. The PHE Department, Rangia will keep sufficient numbers of Hand Tube Well, Water purifying Tablets and Bleaching Powder in the Sub-Division Head quarter to avoid any complicacies during the time of flood.

D. VETERINARY DEPARTMENT

The Sub-Divisional Veterinary Officer, Rangia will keep sufficient medicine for affected cattle population area wise. He is also requested to keep close touch with the Circle Officer, Kamalpur with a direction to his subordinate Officer/Staff. He will submit the list of Rapid Action Team to the Deputy Commissioner, Kamrup, Amingaon and Circle Officer, Kamalpur on or before 30th April, 2023.

E. AGRICULTURE DEPARTMENT

The Sub-Divisional Agriculture Officer, Rangia will prepare a Contingency plan for placing demand for seeds/seedlings and Rabi crops to be distributed post flood amongst the flood affected persons. He will also direct the Agriculture Dev. Officer, Kamalpur to keep close liaison with the Circle Officer, Kamalpur Revenue Circle. The ADO will keep ready the list of Tractor Owner and submit the same to the Circle Officer on or before 30th April, 2023.

F. WATER RESOURCE DEPARTMENT

The Asstt. Executive Engineer, Water Resource Department, Rangia will take immediate necessary steps to survey the embankment stretching under Kamalpur Revenue Circle area and take immediate steps to repair any identified damage. He will keep close contact with the Circle Officer, Kamalpur Revenue Circle at pre flood, during flood and post flood period with a direction to his subordinate Officer/Staff. He will also keep ready sufficient numbers of empty Gunny Bags to meet up any emergent situation during the time of flood.

G. ROLE OF POLICE

The role of Police at the time of disaster is very significant to control any unruly situation that might crop up during the flood. The OC Kamalpur are to keep strict vigil over the Embankment/Dyke, roads and bridges during the time of flood. For this purpose, they may engage the VDP force at each vulnerable and strategic location. They may keep ready the local youth also prepared as local divers. A list of the VDPs and such local youth may be prepared and submitted to the Circle Officer, Kamalpur on or before 30th April, 2022. They are also requested to keep ready sufficient armed force at their respective Police Station to maintain Law and Order Situation as and when situation demand.

H. ROLE OF SDRF

The State has created response capabilities by raising State Disaster Response Force (SDRF) .NDRF battalions and their training institutions will assist in the capacity building of the SDRF. The SDRF shall function as specialized force in Search & Rescue operations under overall supervision of the Fire & Emergency Services. For any kind of emergency, where response forces are required, DDMA would deploy SDRF personnel.

I. ROLE OF ARMY:

The army may be placed at the affected areas to be employed at the earliest, as and when requisitioned. The Army Unit would be requested to conduct variety of tasks including filling and distributing sandbags, erecting barriers, assisting residents, examining the condition of existing flood defenses and general duties in support of the emergency services as and when required. They would be assisting the Civil administration in evacuating and shifting of people to the safer places, rescuing of stranded people, setting up of relief camp, distribution of food, water, medicine, providing logistical support, restoration of communication links, roads and bridges, providing support in maintaining peace/law and order etc

4.9.8 ANNEXURE I: LIST OF GAONPRADHANS WITH CONTACT NUMBERS

Sl. No.	Name of the Circle	Name of GaonPradhans	Name of villages under the GaonPradhans	Contact No
1	2	3	4	5
1	Kamalpur	Kanak Saloi	Lechakona	8473969787
2		Jayanta Kalita	Hahara	8474016345
			Moukuchi	
3		Moon Ali	Bamungaon	9401972143
4		Derajuddin Ahmed	Kendukona	9859866356
	Laokuri			
5	Mostafa Ali	Kacharua	7399847525	

6		Dimbeswar Mahanta	Ghopla	8761881073
7		Naiful Islam	DakshinShingra	9365307212
8		Mridul Ali	Chourakara	9127331712
		Naiful Islam	Maguri	9365307212
9		AswaniKalita	Sundarisal	9864187005
10		Babul Ali	Barangabari	9864928168
			Soneswar	
11		Gautam Kr. Deka	Dinkar	7086413230
			Alta	
			Kamalpur	
12		Ramen Mazumdar	Bardoipakhiya	8876771617
13		Jitendra Nath Deka	Dalma	8011851076
			Azara	
			Haberikura	
14		Deba Kr. Das	Guiya	8472936945
15		Pankaj Deka	Palara	7637965115
16		Akhyasarmah	Bardekpar	9859566096
17		Nayanjyoti Nath	Baruajani	7002888032
18		Jagat Deka	Dwigunpar	9859060081
19		Trailokya Choudhury	KhudraSesha	6001465346
			Kusumpur	
20		KumudKalita	Athgaon	8753956924
21		SubalaKalita	Maihati	9859623130
			Barkhah	
			Singra	
22		Mahesh Kalita	Borka	8761052857
23		GobindaMisra		9957237697
24		SubalaKalita	Panitema	8011857784
25		LohitKalita		8720902993
26		AjitBezbaruah	Chepti	8474825178
		LohitKalita	Panitema	8720902993
27		Amarjyoti Nath	Dalang	8099342796
28		Labanya Pathak	Dhanuka	7896161549
			Raipat	
29		Kunjalata Deka	Sonapur	8822166475
30		Sarat Ch. Das	Kalakuchi	8011112207
31		Krishna Deka Saikia	Baihata	8811063319
32		Kameswar Deka	Jalimura	7635805366
			Alekjari	
33		Kumud Ch. Nath	Kokeria	9854231604
			Maroi	
34		Ashida Begum	Piyalikhata	7099324230
35		Lakhadhar Deka	NizModartola	8876381449
36		Pratap Medhi	Bar Maroi	8474017304

37	FainurAhmned	Kharikat	9854913534
38	Robiul Hussain		9132180968
39	Sahabuddin Choudhury	Baregaon	9957630767
40	Tarun Nath	Maniari	9678534673
41	Pankaj Deka	Bargaon	8404098799
42	HarichandraKalita	Deudowar	9957037204
		Tuhura	
		Gopeswar	
		Madanpur	
43	Atul Deka	Paikana	91017-53335
44	Phukan Kumar	Katenipara	9678614717
		Bhitarkhala	
		Bhitarkhala Nisfikheraj	
45	Biraj Kakati	Dorakahara	99540-92787
		Natuwanasa	
	Phukan Kumar	BhitarKhala Gr.	9678614717
		Moinasudari	
46	Jamal Ali	Boragog	9864929830
47	Atul Ch. Deka	Majgaon	8724031972
		Sutarkuchi	
		Khudrahajara	
48	Jyotiprasad Deka	Karara	7896853356
49	Dipak Baishya	Pingeleswar	9678873267
50	SarbanandaSarma	Sajei	6900620476
51	Rakesh Ali	Barhata	9864595198
52	Khagendra Nath Deka	Baregaon	9707938004/ 9707352432
53	Satish Deka	Radhakuchi	9707990347
54	Nabahar Ahmed	Nagaon	9854824465
55	Dasarath Kalita	Nanara	7086632374
56	Banamali Deka	Barpanara	7086359419
		Bama	
57	Datendra Baruah	Bihdia	9508599572
58	Apurba Deka	TulasiKharikata	6001657035/ 8011971063
		Bar –Kaharikata	
59	Manik Deka	Outola	9859827124
60	Pompi Bora Baishya	Baredola	6002917778
		Singarpara	
61	Pramod Deka	Patrapur	9476620880
62	BirenRajbongshi	Haldha	9957772479
		Sahan	
63	Biswajit Sarma	Kendua	9859116829
		Jyantipur	
64	ShashadharKalita	Bathan	8255087050

65	Akbar Ali	Hindu Moijali	9707026888
		DumuniChowki	
66	Chiranjiv Kumar	Titkuchi	60262-94575
67	Pradip Deka	Barhajara	8876516186
68	Hamid Ali	Malibari	9957283437
69	SabyaBezbaruah	Muktapur	9707352565
70	Ganesh Das	Makundapur	6000978850
		Belkona	
		Bargaon (i/c)	
		PubparLokra	
71	Rubul Ali	Tulamati	9957905607
72	Md. Najir Ali	Solmari	9864743428
		Saledol	
73	Krishna Kt. Baro	JatiyaBhangara	7664928948
74	Biswajit Malakar	Nasatra	7035404921
		Sutargaon	
75	Riyajuddin Ahmed	PubparJatiyabhangara	9706494560
76	Sanjay Das	Jaykuchi	9707262422
		Garka	
77	Arup Deka	Loch	8761999691
		Bangalgaon	
78	Thaneswar Deka	Balikuchi	9577422741
		Mahipalkuchi	
79	AjitKeot	Sonarisal	9365444085
		Barigaon	
80	Chandrama Boro	Bardangerikuchi	6001171740
		Dhuliara	
81	Afjal Ali	Dhulara	9957349957
		Ganakjar	
82	Ramani Kalita	Khepkuchi	9678674405
83	Prafulla Kr. Mahanta	Mahajanpara	9707543874
84	Matibar Rahman	Bhehbari	9859866628

4.9.9 ANNEXURE II: LIST OF LOT MONDAL WITH CONTACT NUMBERS

Name of the Lot Mondal	Name of Mouza	Lot Allotted No	Name of Village	Name of Supervisor Kanungo
Uddhab Dev Barman (9954724738)	Pubpar	1 No.	Lechakona,Hahara, Moukuchi,Bamungaon, Kendukona,Kacharua	
Aswani Deka (9577714567)	Pubpar	2 No.	Laukuri,Barangabari,Dekarkuchi, Sundarisal,DakshinSingra,Ghopla	
Subratal Paul (Additional Charge) (9365231432)	Modartola	5 No.	Gopeswar,Bhitorkhola,Bhitorkhola N.K.,BhitorkholaGrant,Katanipara	

Maina Das (8486438752)	Pubpar	4 No.	Moihati,Palara,Guiya, Chourakara,Maguri	
Deepjyoti Deka (6000533548)	Pubpar	5 No.	Dwigunpar,Bardekpar,Baruajani	
HarekrishnaMalakar (6000258556)	Pubpar	6 No.	KhudraSesha,Kusumpur,Athgaon, Barkhah,Singra	
Pallabjyoti Kakoti (8724827108)	Pubpar	7 No.	Chepti,Panitema,Borka	
Kalyan Das (8638805540)	Pubpar	8 No.	Dhunuka,Dalang,Raipat, Sonapur,Kalakuchi	
Arif Ali (9854651592)	Modartola	1 No.	Baihata,Alekjari, Bordoipakhia,Jalimura	
Dineswar Saikia (70082858285)	Modartola	2 No.	Piyalikhata,Kokeria,Niz-Modartola	
Sadananda Deka (8638029397)	Modartola	3 No.	Barmaroi,Baregaon,Maroi,Khariko, Maniari	
Barun Basumatary (8473800376)	Modartola	4 No.	Madanpur,Paikana, Tuhura,Deuduar	
Prabhat Kalita (8473060189)	Modartola	6 No.	Baragog,Bargaon	
Dharmeswar Kakati (9127397942)	Modartola	7 No.	Moinasundari,Natuwanasa, Dorakahara	
Sanatan Roy (7086194172)	Karara	1 No.	Karara,KhudraHajara,Pingleswar, Majgaon,Sutarkuchi	
Kanak Choudhury (9957761743)	Karara	2 No.	Barhata,Baregaon,Sajei	
Sankar Kalita (9864340199)	Karara	3 No.	Nagaon,Nanara,Radhakuchi	
Nava Kr.Buragohain (7002777193)	Karara	4 No.	Tulshikharikata,Barkharikata, Barpanara,Bama,Bihdia	
Gitima Borah (9401573145)	Karara	5 No.	Outla,Sahan,Patrapur,Kendua, Singarpara,Haldha,Jayantipur,Baredola	
Helimuddin (6901633252)	Karara	6 No.	Dumnichowki,Bathan,Hindumajjali	
Bhaben Das (91014663252)	Karara	7 No.	Malibari,Titkuchi,Barhajara	
Meghali Devi (7002649706)	Patidarrang	1 No.	Soulmari,Tulamti,Belkona, Saledol,Muktapur,Bargaon	
Champak Malakar (9954726386)	Patidarrang	2 No.	Makundapur,Jatiabhangara,Nasatra	
Bhabesh Nath (9101876656)	Patidarrang	3 No.	Jaykuchi,Garka,Pubpar-Jatiabhangra	
Kanak Deka (9101761109)	Patidarrang	4 No.	Borigaon,Dhuliara,Loch,Balikuchi, Bangalgaon,Mahipalkuchi, Sonarisal,Sutargaon	
Gadadhar Deka (863892663)	Patidarrang	5 No.	Mahajanpara,Sepkuchi, Ganakjhar,Dhulara	
Chirajul Islam (9387960945)	Patidarrang	6 No.	Bardangerikuchi,Pubpar-Lokra	

Gadadhar Deka (Additional Charge) (863892663)	Kaurbaha	2 No.	Bhehbari	
---	----------	-------	----------	--

4.9.10 ANNEXURE III: NAME & LOCATION OF PROPOSED RELIEF CAMPS

Sl. No.	Name of the Proposed Relief Camp to required	Capacity (Nos. of House hold)	Villages Covered	Principal /Head teacher	Contact Number
1	Jawaharlal Neheru HS	100	Kendukona, Hahara, Lechakona,	Golok Mahanta	9854971155
2	Puthimari HSS	100	Ghopla, DakhinSigra, Singra, Dwigunpar, Kusumpur	Ganesh Sarma	9401716381
3	Puthimari Collage	250	Ajara, Dalma, Haberikura, Athgaon, Barkhah	NityanandaKalita	9864086145
4	BorkaSatgaon HS	150	Borka, Panitema, Chepti	Sanjay Kalita	9957417798
5	Borka Girls	90	Maniari, Maroi, Barmaroi	Prasanna Das	9678683369
6	Kalakuchi HS	120	Kalakuchi, Dhanuka	Urashi Dutta	8474886755
7	Raipat ME	50	Raipat	Prabin Ch. Das	8876700747
8	Dalang HS	160	Dalang, Athgaon	Tarani Deka	7002673561
9	Kamalpur HSS	125	Kamalpur, Dingkar,Bardoipakhiya	HaladharThakuria	8011130080
10	Kamalpur MV	80	Jalimura, Alekjari	Hitesh Ch. Bharali	7399859139
11	Nagoan Madrasa	100	Nagaon, Piyalikhata, Niz-Modartola	Mira Talukdar	9854911475
12	Gopeswar GP	20	Pikana,	Bhabesh Barman	6900621156
13	Gopeswar L.P.S.	20	Bargaon, Baragog	Mainul Ali	9957635105
14	Baihata GP	15	Baragog, Kharikat	Anima Begum	7002128826
15	Karara HSS	100	Nanrara, Baregaon	Kamaleswar Deka	7002735231
16	Nanara Girls	80	Nanara, Baregaon, Karara	Gakul Deka	8474007468
17	BihdiaAnchalik H.S	100	Barpanara, Belkona	Babul Deka	9101555160
18	Muktapur Girls	100	Muktapur, Jatiyabhangra	Khagendra Nath Deka	9101786967
19	Muktapur MV	50	Muktapur, Jatiyabhangara, Makundapur	Khagendra Nath Deka	9101786967
20	Patidarrang Vidyapith	100	Garka, Jaykuchi, Nasatra, Loch	Paresh Ch Deka	8638704862
21	Madya Patidarrang HS	100	Joykuchi, PubparJatiyaBhangra	Hiranya Deka	6900712730

22	Gasbari HS	80	Lokra, Garka	Ashok Choudhury	9101323607
23	Binapani HS	122	Athgaon	Prafulla Kalita	8011851619
24	Athgaon veterinary	30	Athgaon	Sarat Das	9678453941
25	Lakshitara HS	115	Athgaon	Dijendra Chowdhury	8133094991
26	Athgaon Bazar khola	50	Athgaon	Saratch. Das	8811383737
27	AthgaonJagadhatri puja khola	30	Athgaon	Gajendra Nath Das	9678782503
28	Binapani panchayat Sabhagar	15	Athgaon	Kabita Das	8486844925
29	Barkha Shiva Mandir	15	Barkha	Dhiren Sarma	9953941691
30	Singra LPS	25	Singra	Ranju Das	9101162393
31	Bardekpar Satya Nath HS	100	Bardekpar	SanatanSarma	9101997147
32	2No Lechakona LPS	20	Lechakona	Fainur Ali	9954572886
33	Pub-par Gandhiji Vidhyapith LPS	14	Dwigunpar	Amrit Chandra Kalita	6002893211
34	Pub-par Modartola HS	110	Baruajani	Udday Deka	9132513343
35	BaruajaniBapuji LPS	13	Baruajani	Daibaki Nath	7002240956
36	Bordaipakhia LPS	15	Bordaipakhia	Jogen Das	7002786781
37	Guiya HS	110	Guiya	Nabin Das	9678299023
38	GuiyaBalak LPS	15	Guiya	Parbati Das	9854830366
39	Panitema Radhakrishna jugal Milan LPS	15	Panitema	Ajit Das	9101206087
40	1248 No Panitema Balika LPS	15	Panitema	Dharitri Mazumdar	6000723231
41	Palara HS	136	Palara	Bipin Mazumdar	9854644886
42	PHB College	115	Palara	RatneswarKalita	9864435705
43	Palara English medium School	25	Palara	GopeswarKalita	9854644135
44	Palara LPS	19	Palara	Umesh Mahanta	6026689144
45	Baihata GP	10	Baihata	Anima begum	7002128826
46	Maguri LPS	18	Maguri	Usuf Ali	9859383115
47	Dakshin Singra LPS	20	DakshinSingra	Sabin Kalita	9101142792
48	Madhya Kampith College	150	Borka	Dipandita Deka	9435013786
49	BorkaPujakhalaGriha	30	Borka	Bangshi Deka	6003150931
50	Pub-Kamrup College	500	Nagaon	Dr.Balen Dev Choudhury	9435119315

51	BaihataChariali Auditorium Hall	50	BaihataChariali	Tafiq Choudhury	9401698791
52	Baregaon Vet.	100	Baregaon	Dr. Samir Phukan	708608761
53	Baihata Shiv mandir	30	Baihata	Keshab Ch Saikia	8135010965
54	Kamalpur Press Club	20	Kamalpur	Bhabatosh Deka	8134853015
55	Basudeb Auditorium Guiya	30	Guiya	Bhabani Das	9101774984
Total		4172			

4.9.11 TABLE-I: CIRCLE LEVEL TASK FORCE COMMITTEE

Sl. No.	Members	Designation	Name and Contact No.
1	Revenue Circle Officer	Chairperson	Bikramjit Bora, ALRS, CO (7637955577)
2	Revenue Circle Officer (A)	Member	Gautam Bhaskar,ALRS,CO (8638375925)
3	Block Development Officer	Member	Monoj Kumer Bania ,BDO, Kamalpur (9706538801) Lachit Das BDO, Bihdia (9706141722)
4	Office in Charge of the local police	Member	Biren Baruah OC Kamalpur (9435089979)
5	Representatives of Water Resource Department	Member	Ganesh Kalita SDO, WRD (9706044197)
6	Representatives of PWD (Building) department	Member	Apurba Das,AEE,PWD Building (6002781182)
7	Representatives of PWD (Roads) department	Member	Biswajit Kakati, AEE PWDR, 9954659683
8	Representatives of Irrigation department	Member	Sultana Hadia Rahman AEE, Irrigation (8638595197)
9	Representatives of Agriculture department	Member	Nilakshi Kakati,ADO, Kamalpur 6000494141 Kumud ChoudhuryADO,Loch (9435320584) Ramani KantaSarmaADO,Changsari (9401383524)
10	Representatives of Health & Family Welfare department	Member	Dr. Jonaki Deka, SDM & HO Rangia, 9435360041
11	Representatives of Public Health Engineering department	Member	Parashjyoti Mishra AEE, PHE Baihata chariali Sub- Div(6000121908)

12	Representatives of AH & Veterinary department	Member	Jayanta Deka BVO, Kamlpur (8134853167) Dipshikha Das VO, Karara VO, Changsari
13	Representatives of Fishery department	Member	Aswini Barman FDO, Kamalpur (9864296120)
14	Representatives of Education department	Member	Munindra Goswami BEEO, Kamalpur (9613910606) Samarendra Saharia BEEO, Karara (8402987933)
15	Representatives of Social Welfare department	Member	Pritisha Deka i/c, CDPO (8822233694)
16	Representatives of Handloom & Textile department	Member	Sita Bora Supdt. H&T 9954193999
17	Representatives of Sericulture department	Member	Sunil Deuri Supdt, Sericulture (9954018132)
18	Field Officer, Disaster Management	Member Secretary	Subhash Baruah FO, DM (9365542005)

4.9.12 : TABLE -II: AVERAGE DAILY STOCK POSITION OF ESSENTIAL FOOD ITEMS

Sl. No	Name of Item/Commodities	Quantity/Stock Position
1	Rice	1000 Qtls.
2	Dal	500 Qtls.
3	Salt	50 Qtls.
4	Chira	50 Qtls.
5	Gur	75 Qtls.
6	Wheat Bran	1000 Qtls.
7	Tarpaulin	2010 sheets
8	Hand tube well	30
9	Boat	10 Nos.
10	Life Jacket	30 Nos.

4.10 KAYAN REV. CIRCLE:

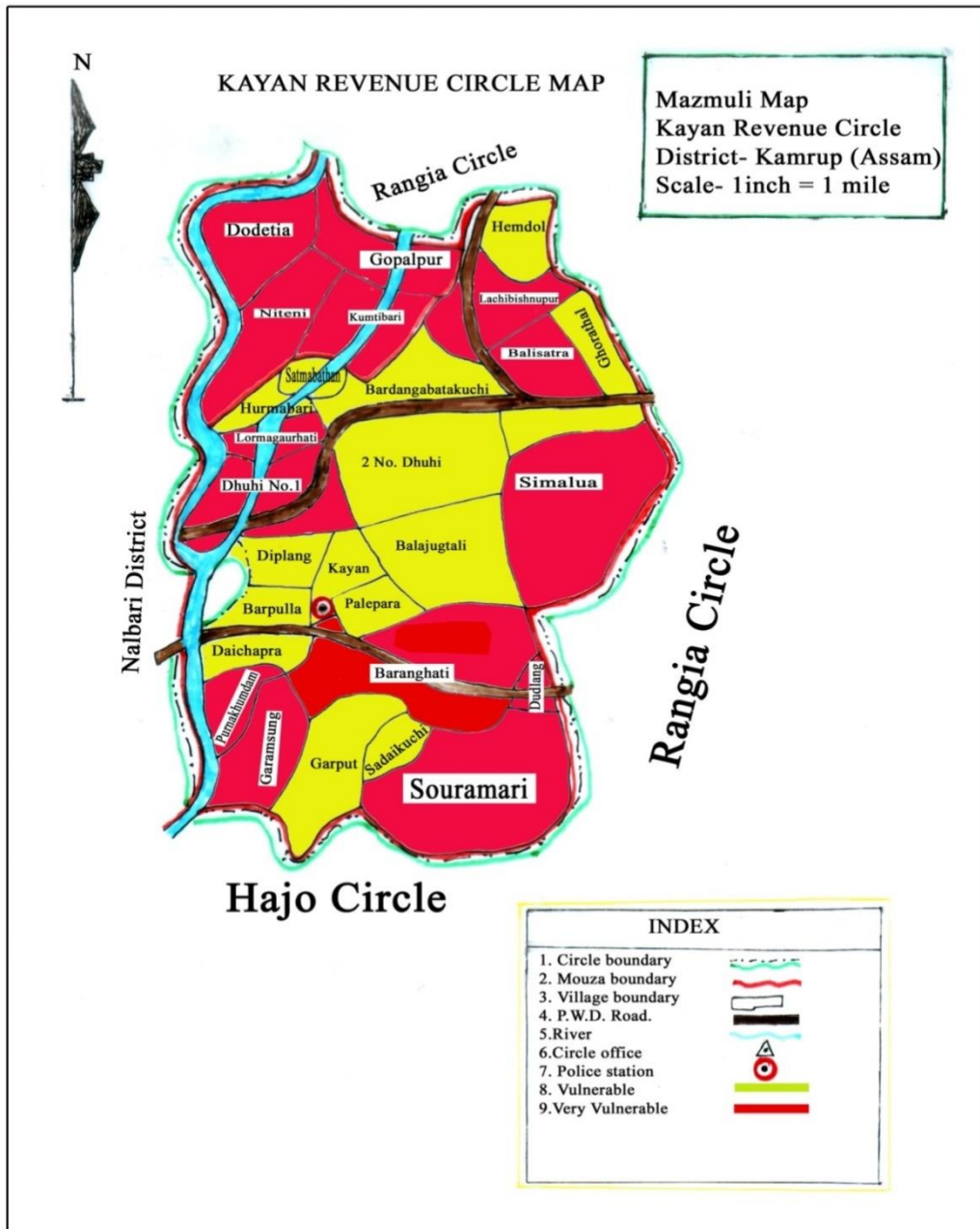


Fig: Map of Kayan Revenue Circle

Details of Kayan Revenue Circle

- Total area- 39404Bigha(63.046sqkm)
- Total population (Aprx)-38122
- Total dags-23377
- Total village –28
- Total mauza-2
- Total lot -5
- Total VGR- 10 Nos. (2174B-4K-11L)
- Total PGR – Nil
- Total Govt. Land - 6131B-3K-1L
- Total Land Revenue – Rs 739450.22/-
- There are two nos of Satra under Kayan Revenue Circle-
 - 1) Sri Sri Bangshi Gopal Satsangi Satra, Balisatra
 - 2) Basudev Satra Bhaitlipara, Lachibishnupur

4.10.1 ZONE:**FLOOD MANAGEMENT PLAN FOR KAYAN REVENUE CIRCLE,2024****Zonal Officer- Arpita Dutta Mazumdar, ALRS (8011775454)****Assisting Officer – Jayanta Kalita BDO, Rangia Dev. Block (9864674737)**

Sub-zone No.	Sub zonal Officer	Name of Village	Name of Sector & Officer	Name of LM
1	<u>Assisting Officer</u> Durlav Das 9435131202 SDAO, Rangia	1. Gopalpur 2. Dodetia 3 Niteni 4.Kumtibari	<u>Sector- 1</u> Panduri Mouza 1.Mainuddin Ahmed, Mouzadar, Panduri Mouza 91018-41166 2. Kishor Bezbaruah, Secy, Jayantipur GP 7002340810	1. Khargeswar Deka LRA 9854420792
2	<u>Assisting Officer</u> 1. Apurba Das, AEE,PWD (B)Rangia Divission 60027-81182 2.Deba Sarmah ADO,Rangia 98640-38226	5. Satmabathan 6. Larmagurhati 7. Bardangabatakuchi 8. Dhuhi No 1 9. Dhuhi NO 2 10.Hurmabari 11.Diplang 12. Kayan 13. Barpulla 14. Daichapara 15.Purnakhumdum 16.Garamsung 17. Palepara	<u>Sector-2</u> Pachim Borigog Mouza 1.Biraj Choudhury, Mouzadar, Pachim Borigog 69006-92260 2. Jaevish Hifjullah, Secy, Dhuhi-Bala G.P 70026-07773 3. Md. Ismail Hussain, Secy, Kayan Borpulla G.P 86385-91899	1.Arbainda Kalita, LRA 80114-90665 2. Bankim Sarma, LRA 84718-81996
3	<u>Assisting Officer</u> 1. Priyanka Saikia, ADO, Balisatra 8486711643 2. Dr. Ramchandra Nath, Block Vety Officer,Rangia 93657-11363	18.Garpot 19. Baranghati 20. Balajugtali 21.Sadaikuchi 22.Dudlang 23.Simalua 24.Lachibisnupur 25.Ghorathal 26. Hemdol 27.Souramuri 28.Balisatra	<u>Sector-3</u> Pchim Borigog Mouza 1.Biraj Choudhury, Mouzadar, Pachim Borigog 98541-31978 2. Kamal Talukdar, Secy,Baranghati.G.P 97072-78417 3.Gautam Bhatacharye Secy, Balisatra G.P	1. Dipankar Das LRA 8812898328 2. Arabinda Kalita, LRA 8011490665 3.Vibek Basumatary LRA 84738-92357

4.10.2 LIST OF VULNERABLE VILLAGES UNDER KAYAN CIRCLE:

Sl. No.	Name of villages	Vulnerable(V); very Vulnerable(VV)	No. of Households	Population
1	Gopalpur	V	273	1380
2	Dodetia	VV	108	620
3	Netini	VV	42	260
4	Kumtibari	VV	106	602
5	Huramburi	VV	17	97
6	Satmabathan	VV	28	146
7	Laramagourhati	V	238	1250
8	Bardangabatakuchi	V	367	1866
9	Dhuhi No.1	VV	521	2701
10	Dhuhi No.2	V	1012	5012
11	Diplang	V	152	676
12	Kayan	V	153	695
13	Barpulla	V	279	1330
14	Daichapara	V	175	705
15	Purnakhumdum	V	192	973
16	Garamsung	V	172	845
17	Garpot	V	255	1025
18	Baranghati	V	650	3249
19	Palepara	V	160	785
20	Balajugtoli	V	158	755
21	Souramuri	V	458	2281
22	Dudlang	V	127	429
23	Simalua	V	442	1984
24	Lachibishnupur	V	260	1450
25	Ghorathal	V	32	145
26	Hemdole	V	105	505
27	Balisatra	V	1001	4957
28	Sadoikuchi	V	60	250
		Total	7543	36970

4.10.3 RELIEF CAMPS/ TEMPORARY SHELTERS/ RELIEF DISTRIBUTION POINTS PROPOSED ARE:

Sl. No.	Name of villages	Proposed Site for Relief Camp
1	Gopalpur	Gopalpur LP School/Rt. Embankment Borolia
2	Dodetia	Nona Mathauri
3	Niteni	Nona Mathauri
4	Kumtibari	Mathauri / Kumtibari LP School
5	Huramburi	Chowmukha Bazar / Embankment
6	Satmabathan	Chowmukha Bazar / Mathauri
7	Laramagourhati	Nabajyoti Girls High Schol / Mathauri
8	Bordangabatakuchi	Nabajyoti Girls High School / Bridge
9	Dhuhi No.1	Chowmukha Bazar / Borolia embankment
10	Dhuhi No.2	Dhuhi chowk/ Dhuhi gaon panchayat office

11	Diplang	Diplang LP School / Namghar
12	Kayan	Kayan LP School / Namghar
13	Barpulla	Kayan Barpulla G.P Office/Barpulla LP School / PWD Road
14	Daichapara	Daichapara LP School/ PWD Road
15	Purnakhumdum	Mathauri west bank of Borolia/ Purnakhumdum LP School
16	Garamsung	Mathauri west bank of Borolia/ Garamsung LP School
17	Garpot	Garpot Bapuji High Schol /LP School/ Gopal namghar
18	Baranghati	Baranghati MV School/ Sukurbori chowk
19	Palepara	Palepara LP School
20	Balajugtoli	Hafiza Madrasa/ Bridge
21	Sadaikuchi	Garpot Bapuji High School/LP School/ Gopal Namghar
22	Souramuri	Souramuri LP School / Souramuri Durga mandir premise
23	Dudlang	Dudlang LP School/ Baranghati MV School
24	Simalua	BDS ME Madrassa/ Hafiza Kariana Madrassa
25	Lachibishnupur	Lachibishnupur LP School / PWD Road
26	Ghorathal	Ghorathal LP School
27	Hemdol	Hemdol LP School
28	Balisatra	Balisatra High School / Balisatra LP Scholl / Balisatra Sabha Bhog-ghar/ Balisatra chowk

4.10.4 RELIEF CAMPS IN-CHARGE :

Sl. No.	Village Name	Name of Relief camps	Name of in-charge with contact no.
1	Gopalpur	1. 1 No. Gopalpur LP School/Rt. Embankment Borolia 2. 81 No. Barkukuria Gopalpur LPS	1. Bijoy Kalita, 7002626588 2. Pratul Deka , 9401993249
2	Dodetia	1.Nona Mathauri 2. Nitini Dodetia LPS	1. Dharmaram Das, 9854665122 2. DHARMA RAM BARMAN, 9854665122
3	Nitini	Nona Mathauri	Madhab Haloi, 9957390018
4	Komtibari	1. Mathauri 2. 1 No Kumtibari LP School	1. Dhiren Kalita, 8403094327 2. NARENDRA KALITA , 9435915760
5	Huramburi	1. Chowmukha Bazar 2. Embankment	1. Safitar Rahman, 9401083998 2. Tabibur Rahman, 8011428443
6	Satmabathan	1. Chowmukha Bazar 2. Mathauri	1. Safitar Rahman, 9401083998 2. Sanmohammad Ali, 9613264042
7	Lormagurhati	1. Nabajyoti Girls High Schol	1. Based Ali, 9435868019

		2. 257 NO. DHUHI MADHYASTHA LPS	2. SYEDA MAFIDA BEGUM, 8473860351
8	Bordangabatak uchi	1. Nabajyoti Girls High School / Bridge 2. MILANJYOTI LPS	1.Karimuddin Ahmed, 9401080408 2. JAKIR HUSSAIN, 8011826459
9	Dhuhi No.1	1. Chowmukha Bazar / Borolia embankment 2. 202 NO DHUHIBALA MOKTAB LPS	1. Safitar Rahman 9401083998/ 2. AbdulHussian, 9401380517 3. TAJUL ISLAM , 6003796747
10	Dhuhi No.2	1. Dhuhi chowk/ Dhuhi gaon panchayat office 2. 2 NO. DHUHI JANATA LPS 3. DHUHIBALA MADRASSA HS	1.Mainal Haque, 8404003861 2. MD MOKTAR HUSSAIN, 9401080407 3. SIMANTA NATH, 6003367201
11	Diplang	1. Diplang LP School 2. Namghar	1.Kanak Saikia 2. Praneswar Kalita ,8011004141
12	Kayan	1.Kayan LP School 2. Namghar	1. Khagendra Kalita, 9957095342 2. Praneswar Kalita ,8011004141
13	Borpulla	1. Kayan Barpulla G.P Office/ PWD road 2. BARPULLA MADHASTHA LPS	1. Dinesh Bhuyan ,9678489470 2. NIRANJAN LAHKAR , 9957856937
14	Daichapara	1. KAMPITH HIGH SCHOOL 2. Daichapara LP School/ PWD Road	1. DALIMI DAS , 9678632154 2. Dilip Kalita, 9854475419
15	Purakhumdum	1. Mathauri west bank of Borolia/ 2. 186 No. Purnakhumdum LPS	1. Babul Kalita, 9678708788 2. BIMAL SARMA , 8011082179
16	Garamsung	1. Mathauri west bank of Borolia/ 2. 191 NO GARAMSUNG LPS	1. Sunful Bhuyan, 9678114104 2.PRANESWAR HIRA , 9864199801
17	Garpot	1. Garpot Bapuji High Schol /LP School 2. Gopal namghar	1. Sashi Prabha Sarma, 9954768055 2. Ramcharan Deka, 9954359537
18	Baranghati	1. 190 No Pub Baranghati LPS 2.Baranghati MV School/ Sukurbori chowk	1. JAYEDA BEGUM, 7896710596 2. Kanak Kalita, 9954218631
19	Palepara	1. Palepara LP School 2.KAMPITH HIGH SCHOOL	1. Atul Deka, 9127214425 2. DALIMI DAS , 9678632154
20	Balajugtali	1. Hafiza Madrasa/ Bridge	Khalilor Rahman, 9435553763

21	Sadaikuchi	1. Sadoukuchi LP School 2. Garpot Bapuji High School/ Gopal Namghar	1. Babita Deka, 7683891827 2. Sashi Prabha Sarma, 9954768055
22	Sauramuri	1. 204 No. Pub Sauramuri Lps 2. SAURAMURI UCCHA MADY. HS/ Souramuri Durga mandir premise	1. MANOJ TALUKDAR, 7002191402 2. Atul Kalita, 9613264607
23	Dudlang	1. Dudlang LP School 2. Baranghati MV School	1. Debakanta kalita, 9613440451 2. Nagen Salai, 9101080456
24	Simalua	1. BDS ME Madrassa 2. Amar Parakhali 3. 205 NO SIMALUA L.P.S	2. Rakibur Rahman, 7399306452 3. PRADIP GOSWAMI, 8011879735
25	Lachibishnupur	1. 203 No. Lachi Bishnupur LPS 2. 208 No Lachi Bishnupur L.P.S	1. ZINNATUL ISLAM, 9859260716 2. Abani Kt. Kalita , 9854478854
26	Ghorathal	Ghorathal LP School	Jayamati Kalita,
27	Hemdol	Hemdol LP School	Tapan Bezbaruah, 8638553484
28	Balisatra	1. BALISATRA ANCHALIC BALIKA VIDYALAYA 2. Balisatra High School / Balisatra LP School 3. Balisatra Sabha Bhog-ghar/ Balisatra chowk	1. DEBENDRA NATH BAISHYA, 9435302498 2. Tilak Kumar, 9854484243 3. Thaneswar Kalita, 9957770723

4.10.5 THE CONTACT NUMBERS OF KEY OFFICIALS ARE LISTED BELOW:

Sl. No.	Name of officer/ staff	Designation	Contact Number
1	Arpita Dutta Mazumdar, ALRS	C.O, Kayan Rev Circle	8011775454
2	Jayanta Kalita	BDO, Rangia	9864674737
3	Arpana Das	F.O, Kayan Rev Circle	6002391938
4	Satyajit Bora	O/C Kayan P.S	6000705630
5	Durlav Das	SDAO, Rangia	9435131202
6	Priyanka Saikia	i/c ADO, Balisatra	8486711643
7	Deba Sarmah	ADO, Rangia	98640-38226

8	Biswajit Talukdar	Station Officer, Fire Services Rangia	8721043031
9	Pritisha Deka	i/c, CDPO, Rangia	8822233694
10	Parinita Hazariaka	EE, PWD (B), Rangia	9401366474
11	Khanindra Sarma	E.E, PHE, Rangia	94350-10875
12	Iftikar Hussain	JE, Water Resource	8822344548
13	Satyajit Talukdar	Sub-Divisional officer, veterinary, Rangia	78966-66301
14	Dr. Arpana Das	MO, Baranghati Mini PHC	9864806436
15	Dr. Rahul Kumar	MO, Dhuhi Balisatra SD	8876659455

4.10.6 NAME OF VILLAGES WITH GAON BURHAS:

Sl. No.	Villages	Mauza	Gaon Buhra & Ph. No..
1	Lachibishnupur, Hemdol, Ghorathal	Pachim- Borigog	Kailash Medhi 9854525220
2	Balisetra		Sambhuram Kumar 9957671843
3	Simalua		Kabin Ch. Kalita 7896337980
4	Diplang, Kayan		Praneswar Kalita 8011004241
5	Palepara, Balajugtoli		Chitraram Kalita 9508418605
6	Daichapara, Barpulla		Bhadreswar Kalit 9957192521
7	Garpot, Sadaikuchi		Ramchandra Deka 9954359537
8	Baranghati, Dudlang		Pankaj Saikia 9864150325
9	Souramuri		Jadab Kalita 8011628391
10	Gopalpur	Panduri	Jayanta Kalit 9854745360
11	Dodetia, Niteni, Kumtibari	- do -	Jiten Boro 9954523337
12	Dhuhi No 2	Pachim Borigog	Hanifa Ali 9577821138
13	Bordangabatakuchi, Lormagurhati, Huramburi, Satmabathan		Anowara Ahmeda 9613264283
14	Dhuhi No.2		Miss Sanowara Begum 9613317553
15	Dhuhi No.1		Unisur Rahman 9508684898
16	Purnakhumdum, Garamsung,		Sonful Bhuyan 96781141104

17	Uttar Balisatra		Niranjana Kalita 8486863892
----	-----------------	--	--------------------------------

4.10.7 AVILABILITY OF PRIVATE COUNTRY BOATS: NIL

Embankment Management Committee under Kayan Revenue Circle

Sl. No.	Embankment /Village	Designation	Name	Contact No
1	Garamsung and Purnakhumdum	Circle Officer	Arpita Dutta Mazumdar	8011775454
		GP President	Dinesh Bhuyan	9678489470
		Ward Member	Mamoni Bhuyan	8474812453
			Tilak Bhuyan	8822779976
		Lot Mandal	Dipankar Das	8812898328
		Section Asst. Sectional Officer W.R Dept.	Sirajuddin Ahmed	9101596647
		Local Public/Teacher	Bimal Sarma	801182179
			Praneswar Hira	9864199801
		Local Public/Teacher	Gokul Goswami	9965526608
Gaon Burha	Sunful Bhuyan	9678114104		
2	Doichapara	Circle Officer	Arpita Dutta Mazumdar	8011775454
		GP President	Dinesh Bhuyan	9678489470
		Ward Member	Nipon Kalita	9967716720
		Lot Mandal	Dipankar Das	8812898328
		Section Asst. Sectional Officer W.R Dept.	Sirajuddin Ahmed	9101596647
		Local Public/Teacher	Mitul Lahkar	9508721821
		Local Public/Teacher	Chandra Kalita	9957173152
		Gaon Burha	Bhadraswar Kalita	9957192521

3	Kumtibari	Circle Officer	Arpita Dutta Mazumdar	8011775454
		GP President	Giasuddin Ahmed	9854527347
		Ward Member	Kamal Boro	6900924343
		Lot Mandal	Khargeswar Deka	9854420792
		Section Asst. Sectional Officer W.R Dept.	Monamohan Deka	9957181121
		Local Public/Teacher	Amulya Haloi	9401083291
		Gaon Burha	Jiten Boro	8638102832
4	Niteni	Circle Officer	Arpita Dutta Mazumdar	8011775454
		GP President	Giasuddin Ahmed	9854527347
		Ward Member	Renu Bibi	9859166945
		Lot Mandal	Khargeswar Deka	9854420792
		Section Asst. Sectional Officer W.R Dept.	Monamohan Deka	9957181121
		Local Public/Teacher	Madhab Haloi	9957390018
		Gaon Burha	Jiten Boro	8638102832
5	Dodetia	Circle Officer	Arpita Dutta Mazumdar	8011775454
		GP President	Giasuddin Ahmed	9854527347
		Ward Member	Renu Bibi	9859166945
		Lot Mandal	Khargeswar Deka	9854420792
		Section Asst. Sectional Officer W.R Dept.	Monamohan Deka	9957181121
		Local Public/Teacher	Dharma Barman	9854665722
		Local Public/Teacher	Dipak Barman	9085929447
		Gaon Burha	Jiten Boro	8638102832
6	Gopalpur	Circle Officer	Arpita Dutta Mazumdar	8011775454
		GP President	Giasuddin Ahmed	9854527347
		Ward Member	Jitumoni Bhuyan	9957186097
		Lot Mandal	Khargeswar Deka	9854420792
		Section Asst. Sectional Officer W.R Dept.	Monamohan Deka	9957181121

		Local Public/Teacher	Jaychandra Das	9859677449
		Local Public/Teacher	Pratul Deka	
		Gaon Burha	Jayanta Kalita	8822313140
7	Dhuhi No. 1	Circle officer	Arpita Dutta Mazumdar	8011775454
		GP president	Giasuddin Ahmed	6000832678
		Ward Member	Bobita Begum	9957770701
		Lot Mandal/SK	Arabinda Kalita	86386-11997
		Section Asstt. Sectional Officer W.R. Dept.	Monamohan Deka	9957181121
		Local public/Teacher	Nurul Amin	8721992098
		Local public/Teacher	Abul Hussain	9401380517
		Gaon Burha	Safitar Rahman	9401083998
8	Larmagourhati	Circle officer	Arpita Dutta Mazumdar	8011775454
		GP president	Giasuddin Ahmed	6000832678
		Ward Member	Basheruddin Ahmed	8724804637
		Lot Mandal	Arabinda Kalita	86386-11997
		Section Asstt. Sectional Officer W.R. Dept.	Monamohan Deka	9957181121
		Local public/Teacher	Bashed Ali	9435868019
		Local public/Teacher	Khashbor Ali	875948333
		Gaon Burha	Anowara Ahmeda	8402842374
9	Hurmabori	Circle officer	Arpita Dutta Mazumdar	8011775454
		GP president	Giasuddin Ahmed	6000832678
		Ward Member	Basheruddin Ahmed	8724804637
		Lot Mandal	Arabinda Kalita	86386-11997
		Section Asstt. Sectional Officer W.R. Dept.	Monamohan Deka	9957181121
		Local public/Teacher	Tabib Ali	8011428443
		Local public/Teacher	Montaz Ali	936570127
		Gaon Burha	Anowara Ahmeda	8402842374

10	Satmabathan	Circle officer	Arpita Dutta Mazumdar	8011775454
		GP president	Dinesh bhuyan	8678489470
		Ward Member	Senima yesmin	7896331990
		Lot Mandal/SK	Arabinda Kalita	86386-11997
		Section Asstt. Sectional Officer W.R. Dept.	Monamohan Deka	9957181121
		Local public/Teacher	Raful Ali	9476998721
		Local public/Teacher	Chan Ali	872879865
		Gaon Burha	Anowara Ahmeda	8402842374
11	Bordonga Botakuchi	Circle officer	Arpita Dutta Mazumdar	8011775454
		GP president	Giasuddin Ahmed	8486382056
		Ward Member	Dilnur Ali	8876411652
		Lot Mandal/SK	Arabinda Kalita	86386-11997
		Section Asstt. Sectional Officer W.R. Dept.	Monamohan Deka	9957181121
		Local public/Teacher	Gafuruddin Ahmed	8959662551
		Local public/Teacher	Rubul Das	9435604223
		Gaon Burha	Anowara Ahmeda	8402842374

4.10.8 REQUIREMENTS:

Sl. No.	Items	Total requirement
1	Rice	700 quintal
2	Dal	115 quintal
3	Salt	35 quintal
4	Chira	40 quintal
5	Gur/ Sugar	10 quintal
6	Wheat Bran	250 quintal
7	Boats	8 No.
8	Vehicle	3 No.
9	Tarpaulin	2000 sheets
10	Hand tube well	28
11	Ambulance	1 No.

4.10.10 IDENTIFICATION OF SWIMMERS, BOATS AND BOATMAN

Sl.	Name	Category (Swimmers/Boats/Boatman)	Contac No.
1	Makib Ali , s/o - Lt. Momat Ali	Swimmers/Boats/Boatman	8761904164
2	Manir Ali, S/O- Lt. Moksed Ali	Do	7576866817
3	Safur Ali, S/O-Lt Hadish Ali,	Do	8404004926
4	Alim Ali, S/O-Lt Moksed Ali,	Do	7086210712
5	Afjal Ali, S/O-Lt Ansar Ali,	Do	6003578370
6	Babul Ali, S/O-Sunmahammad Ali.	Do	
7	Islam Ali, S/O-Hussain Ali,	Do	7099817350
8	Asraf Ali, S/O-Hamid Ali,	Do	
9	Sabed Ali, S/O-Lt. Abdul Hasim,	Do	9365063521
10	Sahjahan Ali, S/O-Sahnur Ali,	Do	
11	Abdul Rashid, S/O-Abdul Gani,	Do	7399747401
12	Alauddin Ali, S/O-Farmud Ali.	Do	9859015205
13	Khairul Haque, S/O-Mohchin Ali,	Do	
14	Sajnur Ali, S/O-Lt. Nowsad Ali.	Do	9678490968
15	Jalil Ali. S/O-Khalilar Rahman .	Do	
16	Kasim Ali	Swimmer	
17	Mantu Das	Do	
18	Nripen Majumdar	Do	
19	Azizar rahman	Swimmer	935104783
20	Rahul ali	Do	
21	Rijul Ali	Do	
22	Matleb Ali	Boats and boatman	9706098323
23	Nuruddin Ali	Do	
24	Rubul Ali	Do	9365931533
25	Mainul Haque	Do	7575951954
26	Hamid Ali	Do	

4.10.11 ACTION TO BE TAKEN BY THE DEPARTMENTS

Departments	Action to be taken
Circle Office	<ul style="list-style-type: none"> ➤ Keep liaison with all line departments for necessary forecasting. ➤ Depute Lot mandals & Gaon Burahs for inspection and checking of various vulnerable points/ breaches etc. ➤ Make them to form relief committees for their village with NGOs, locals, elected PRI representatives etc. ➤ Keep boats ready to provide relief in affected areas.
Food and Civil Supplies	<ul style="list-style-type: none"> ➤ Keep sufficient stock of all essential commodities like rice, dal, salt, chira, juggery, etc. and deploy F&CS staff for distribution of G.R. in affected areas. ➤ Direct petrol pumps dealers to keep adequate stock of kerosene, petrol & diesel for relief operations and LPG distributors to keep adequate stock of filled cylinders.
Public Works Deptts.	<ul style="list-style-type: none"> ➤ Identify all vulnerable roads & bridges likely to be damaged/ washed by floods. ➤ Be prepared to take immediate steps for restoring communication where communication gets snapped & construction of foot bridges for relief & rescue operations. ➤ Keep strict vigil an existing roads, bridges & embankments & liaison with S.D.O. (C), C.O. & O/C informing any adverse situation whatsoever
Vety. & Animal	<ul style="list-style-type: none"> ➤ Indentify the areas & number of cattle in areas likely to be affected by floods and keep sufficient stock of cattle-feed & medicines. ➤ Constitute teams with adequate doctors/staff for rendering timely assistance to prevent loss of cattle lives & live stocks, holding camps at vulnerable areas. ➤ Be prepared to arrange for green grasses & fodder immediately as and when situation demands. ➤ In case of death of live stocks report is to be submitted immediately to concerned Circle officer.
Public Health & Engineering Deptt.	<ul style="list-style-type: none"> ➤ Keep sufficient stock of bleaching powder, water purifier sachets to be Engineering Deptt. provided to the flood affected people. ➤ Keep sufficient number of Hand tube wells for immediate installation as & when required. ➤ Direct the officials to be ready to discharge duty when called for
Water Resources	<ul style="list-style-type: none"> ➤ Identify vulnerable points where breach of embankment is anticipated. ➤ Strengthen such vulnerable points by placing sand bags, bamboo bridges etc and keep adequate number of sand bags etc ready for any crisis. ➤ Keep strict vigil at all vulnerable points & liaison with S.D.O(C) C.O. & O/C and keep adequate number of labourers in hand to meet any emergent situation. ➤ Depute officials for vigil at different vulnerable points.

4.11 RANGIA REV. CIRCLE:



Fig: Map of Rangia Revenue Circle

4.11.1 FLOOD PROFILE OF THE CIRCLE:

The occurrence of flood has become an usual phenomenon under Rangia Revenue Circle which comprises of 86 Nos. of cadastral Villages. Flood water from the river Borolia, Nona and Puthimari has been affecting a large number of Villages and its population.

The annual floods Rangia used to leave silt on the agricultural fields making them more fertile every year and were a boon for the farmers. However, its intensity has increased over the years which lead to the destruction of crops, human settlements, roads, bridges etc. and loss of human and animal life.

4.11.2 RANGIA AT A GLANCE:

LOCATION : Rangia is located at 26.47°N 91.63°E.

It has an average elevation of 39 metres (128 feet).

AREA : 543.26 Sqr Km

RIVERS : The river Borolia flows through the heart of the city.

Other rivers like Puthimari and Nona flows through the eastern and western parts of Rangia.

CLIMATE : Rangia's climate is classified as warm and temperate. The average annual temperature is 24.5 °C.

In winter, there is much less rainfall than in summer. In a year, the average rainfall is 1955 mm. The least amount of rainfall occurs in December. The average in this month is 6 mm. Most precipitation falls in June, with an average of 446 mm.

4.11.3 FLOOD - A HISTORICAL PERSPECTIVE

The occurrence of flood has become an usual phenomenon under Rangia Revenue Circle. Due to breach at embankment over river Noona in 2015, 6 Nos. of Revenue villages were partially effected under Rangia Revenue Circle and due to breach at embankment over river Puthimari and Nona in 2012 influx of flood water caused severe devastation affecting about 1,16,515 nos. of population of 67 Nos. of Villages of this Circle.

4.11.4 OCCURRENCE OF FLOODS

Flood occurs generally in the low lying areas under Rangia Revenue Circle during May to August every year. Late flood during the later part of September & October is also a possibility.

4.11.5 BRIEF HISTORY OF THE MAJOR RIVERS:

Rangia, a part of the District Kamrup of Assam is situated just at the foot hills of Bhutan from where a numbers of rivers originate, namely Puthimari, Boralia and Nona.

The river **Puthimari** originates from the hills of Bhutan and flows through Valley for a length of 150 KM and ultimately it falls into the mighty Brahmaputra near Hajo, a small township in the District of Kamrup in Assam. The river Puthimari meets into Brahmaputra on the south, river Barnadi in the east, Boralia in the west and self catchments in the North. The basin is located in between-

(a) Latitude :26°-10' to 26°-48'N.

(b) Longitude: 91°-18' to 92°-45' E.

The altitude of its source in Bhutan Hills is 375 m (above M.S.L). The river flows in a North South direction for about 74 Km. in this reach the river is known as Otang and in the remaining reach the river flows in South West direction up to its confluence at Brahmaputra. The river bed slope ranges from 1 : 1083 to 1 : 6497 in the middle portion and gradually decreases to 1 in 7500 in its course. Since the river Puthimari flows in a steeper slope, its nature has become meandering.

The length of river Puthimari is 35 Kms. (from Dholkuchi to Baramboi) under Rangia Sub-Division and embkt. Length 30 Km at R/B and 35 Km at L/B. The Danger level of the river is 51.82 m at N.H.-31 Bridge crossing.

The river **Baralia** originates from Bherbheri Bhumuk near Nagrijuli Tea-Estate. The river Baralia flows to the West of river Puthimari and runs almost parallel to it up to R.G. Railway line and finally falls in the river Pagladia near Dusutimukh. The river runs dividing the Sub-Division Head Quarter Rangia.

The river basin is bounded by Puthimari in the east and Nona and Motonga in the West, its own catchment in the south. The basin is located in between —

- (a) Latitude : 26° - 26' to 26° - 29' N
- (b) Longitude : 91° - 37' to 91° - 40' E

The nature of river Baralia is heavily silt loaded discharge during the monsoon period. The Baralia river is meandering in nature with attitude to change its course frequently due to silt deposition in the river bed.

The length of river approximately 20 KM under Rangia Sub-Division (from Dwarkuchi to Chamukha Bathan) and length of embankment is 21 KM in both banks (9 KM on R/B & 12 KM L/B (from N.T. Road to Nona Outf11). The danger level of Baralia river at N.H.-31 crossing is 51.98 m.

The river **Nona** originates from Bhutan foot hills and flowing through the plains of Baksa and Kamrup District of Assam territory and outfalls at river Baralia near Chamukhaghat. The river Nona is a meandering in nature which carries huge quantity of silt during flood season. Due to meandering nature and deposition of silt erosion took at different places of the river. The length of the Left Bank embankment of Nona is 17 KM. The danger level of Nona river at N.H.-31 crossing is 52.00 m.

4.11.6 ACTION STRATEGY:

In order to meet the disaster triggered by floods the following strategy is adopted :-

- ✓ The relief operation shall be carried on strictly as per guidelines mentioned in the Assam State Disaster Management Manual.
- ✓ The overall relief operation shall be carried out by the Circle Disaster Management Committee (CDMC) headed by the Circle officer.
The Committee will be supported by Medical Action Team, Agriculture Action Team, Veterinary Action Team and PHE Action Team.
- ✓ There would be 24 x 7 hours Flood Control Room (DDMA) at the district level for better co-ordination and co-operation among various line departments and assisting agency. DDMA will be provided a daily flood report of the Circle by the Field Officer (Eljohny Johori – 7002127412) to keep a close check on the flood situation under Rangia Revenue Circle.
- ✓ Assistance from all concerned including Army, SDRF, NDRF and public undertaking such as NGOs shall be taken for the purpose of Search and rescue, evacuation, Health and Hygiene and relief operation under Rangia Revenue Circle.

- ✓ For smooth functioning of the relief and rescue operation the entire Rev. Circle is divided into zones and Zonal Officers and Assisting Officers are also earmarked accordingly.

4.11.7 ACTION TO BE TAKEN BY THE DEPARTMENTS:

Departments	Action to be taken
Circle Office	<ul style="list-style-type: none"> ➤ Keep liaison with all line departments for necessary forecasting. ➤ Depute Lot mandals & Gaon Burahs for inspection and checking of various vulnerable points/ breaches etc. ➤ Make them to form relief committees for their village with NGOs, locals, elected PRI representatives etc. ➤ Keep boats ready to provide relief in affected areas.
Food and Civil Supplies	<ul style="list-style-type: none"> ➤ Keep sufficient stock of all essential commodities like rice, dal, salt, chira, juggery, etc. and deploy F&CS staff for distribution of G.R. in affected areas. ➤ Direct petrol pumps dealers to keep adequate stock of kerosene, petrol & diesel for relief operations and LPG distributors to keep adequate stock of filled cylinders.
Public Works Deptts.	<ul style="list-style-type: none"> ➤ Identify all vulnerable roads & bridges likely to be damaged/ washed by floods. ➤ Be prepared to take immediate steps for restoring communication where communication gets snapped & construction of foot bridges for relief & rescue operations. ➤ Keep strict vigil an existing roads, bridges & embankments & liaison with S.D.O. (C), C.O. & O/C informing any adverse situation whatsoever
Vety. & Animal	<ul style="list-style-type: none"> ➤ Indentify the areas & number of cattle in areas likely to be affected by floods and keep sufficient stock of cattle-feed & medicines. ➤ Constitute teams with adequate doctors/staff for rendering timely assistance to prevent loss of cattle lives & live stocks, holding camps at vulnerable areas. ➤ Be prepared to arrange for green grasses & fodder immediately as and when situation demands. ➤ In case of death of live stocks report is to be submitted immediately to concerned Circle officer.
Public Health & Engineering Deptt.	<ul style="list-style-type: none"> ➤ Keep sufficient stock of bleaching powder, water purifier sachets to be Engineering Deptt. provided to the flood affected people. ➤ Keep sufficient number of Hand tube wells for immediate installation as & when required. ➤ Direct the officials to be ready to discharge duty when called for
Water Resources	<ul style="list-style-type: none"> ➤ Identify vulnerable points where breach of embankment is anticipated. ➤ Strengthen such vulnerable points by placing sand bags, bamboo bridges etc and keep adequate number of sand bags etc ready for any crisis. ➤ Keep strict vigil at all vulnerable points & liaison with S.D.O(C) C.O. & O/C and keep adequate number of labourers in hand to meet any emergent situation. ➤ Depute officials for vigil at different vulnerable points.
Medical & Health	<ul style="list-style-type: none"> ➤ Constitute medical teams with adequate official to perform round the clock duty and hold health camps when situation demands ➤ Operate a round the clock control room & liaison with SDO (C), C.O. & O/C and keep sufficient stock of medicines, phenyl, DDT etc. ➤ Arrange for mobile Paramedical teams.

Fishery	<ul style="list-style-type: none"> ➤ Identify the areas & numbers of fishery tanks likely to be inundated/damaged leading to loss of fish stock. ➤ Keep sufficient nets, medicines etc. ready. ➤ Arrange for stocking of sufficient fish seeds.
Agriculture	<ul style="list-style-type: none"> ➤ Identify highland to prepare seed beds for growing seedlings to provide seedlings to the affected farmers. ➤ Keep sufficient quantity of varieties of seeds/ seedlings for affected farmers so as to be able to provide at short notice. ➤ Constitute teams to assess the extent of damage to crops once flood occurs
Forest Department	<ul style="list-style-type: none"> ➤ Keep sufficient stock of fire woods in flood affected areas during flood
Public works Deptt.	<ul style="list-style-type: none"> ➤ Public Works Deptt. (Building) will provide their service as and when required.
Deputy Inspector of schools	<ul style="list-style-type: none"> ➤ Keep the institutions in good conditions with toilet facilities for relief camps as and when required to be used as relief camps.
Block Development officer	<ul style="list-style-type: none"> ➤ Identify the Boats & Ghats for determining the assessment of compensation.

4.11.8 DETAILS OF THE ZONES

- i) **OFFICER-IN-CHARGE- BHASKAR JYOTI KALITA, ACS, CIRCLE OFFICER , RANGIA REVENUE CIRCLE(9650995375)**
- ii) **ASSISTING OFFICERS-**
- i) **Gautam Lal Mazumdar, BDO, Rangia Dev. Block (6900858970)**
- ii) **Lachit Das, BDO, Bidhia-Jajikona Dev. Block (9435112395)**

Zone No.	Zonal Officer	Name of Villages	Name of Lot Mandal	Remarks
1.	Bhabesh Sharma, JE, O/O-BDO, Rangia Dev. Block (8011715409) <u>Assisting Officers</u> i) Minakshi Roy, Secretary, Bordol GP (8486560730)	1. Uttar Bardol 2. DakhinBardol 3. GosaiSolmari 4. Hiragata 5. KachariSolmari 6. Chirakhundi	Dinesh Dutta,L.M (8472092577)	
		7. Nakul 8. Murara 9. Chepti		

	<p>ii) Debojit Talukdar, Secretary, Chepti Nakul GP (7002977506)</p> <p>iii) Nayan Jyoti Das, Secretary, Maranjana GP. (9707092021)</p>	<p>10 Sahan 11 Kekenikuchi 12 Bangalikuchi 13 Garaka</p>	<p>Bhupen Das, LM (7577893052)</p>	
		<p>14 Maranjana 15 Bhoira 16 Chotsil 17 Borsil 18 Nakuchi</p>	<p>Ram Ch. Lahkar, LM (9401469109)</p>	
2.	<p>Dr. Anisur Rahman, BEEO, Rangia (7002848633)</p> <p>Assisting Officers</p> <p>i) Khagen Hazarika, Secretary Dimu- Dobok GP (7896826151)</p> <p>ii) Pranjit Bhuyan, Secretary Borigog GP (8876994306)</p>	<p>19 Chanmaguri 20 No.1 Dobok 21 No.2 Dobok</p>	<p>Dimbeswar Ray, LM (8638612981)</p>	
		<p>22 KhudraDimu 23 No.1 Dimu 24 No.2 Dimu 25 NaburkaSatra</p>	<p>Ashok Das, LM (8486559429)</p>	
		<p>26 Issadagharia 27 Kaniha Dagharia 28 Niz- Borigog 29 Kumarpata 30 Kanikuchi</p>	<p>Ainal Haque Choudhury, LM (9854944702)</p>	
3.	<p>Ms Anuradha Das CDPO, Rangia (9859583089)</p> <p>Bandita Bezbaruah (Supervisor) 9707350525</p> <p>Assisting Officers</p> <p>1) Kamal Kalita, Secretary, Padum Kuwari GP (9707278417)</p> <p>ii) Kishore Kr. Baruah, Secretary Jayantipur GP (7002340810)</p>	<p>31 Sundhia 32 Dahara 33 Pachimpar Baghbari 34 Balikuchi 35 Bongaon 36 Chapania 37 Mahkholi 38 Barmura</p>	<p>Rup Kumar Ray, LM (9957800923)</p>	
		<p>39 PitambarHat bajali 40 BarampurHa tbajali 41 Barkukuria</p>	<p>Ainal Haque Thakuria, LM (9864382235)</p>	
4.	<p>Smita Sarma, ADO, O/O- SDAO, Rangia (9354490528)</p> <p>Assisting Officers</p> <p>i) Kailash Barman, Secretary, Arimatta GP (8638989998)</p> <p>ii) Dandeswar Deka, Secretary Madhya Panduri GP (8638507298)</p>	<p>8 Udiana 9 Pachim Sitara 10 Gurkuchi</p>	<p>Messar Ali, LM (7635863210)</p>	
		<p>11 Kekohati 12 Bhatkuchi 13 Hoirandab 14 Alagdia 15 Kothara</p>	<p>Ohab Ali, LM (9707571957)</p>	
		<p>16 Bisennala 17 Batakuchi 18 Jamtola 19 TeleraNakuc hi 20 Gariakoth</p>	<p>Khagen Ray, LM (9954014096)</p>	
		<p>21 Pub- Sitara</p>	<p>Kandarpa Dutta, LM (9707418852)</p>	

		22 Dakhin-Sitara 23 Gogmalasa 24 Rangia Town 25 Tatarkuchi	
5.	Hari Deka, J.E, Water Resource dept. (8399054717) <u>Assisting Officers</u> i) Kamani Kanta Sarma, Secretary, Badyagarh GP (9101154127) ii) Subhash Saikia, Secretary, Bissenela GP (9954318691)	26 Balagaon 27 Dolaigaon 28 KararaGorbhitor 29 Tarani	Apurba Goswami, LM (9854154329)
		30 Tulsibari 31 Halikuchi 32 Issapur	Bhupen Pathak, LM (9864140619)
		33 Khopnikuchi 34 Jaljali	
6	Sri Mrinmoyee Das, AEE, Rangia Dev Block(8876917912) <u>Assisting Officers</u> i) Hemen Das, Secretary Hardutta GP (8638116925) ii) BhadreswarDaimari, Secretary Birdutta GP (6001044698) iii) Indrakanta Mahanta, Secretary, Madhukuchi GP (7896155486)	35 Barkuriha 36 No. 1 Titkuri 37 No. 2 Titkuri 38 No. 3 Titkuri 39 No. 1 Hasang 40 No.-2 Hasang 41 No.-3 Hasang	Khargeswar Ray, LM (8011038664)
		42 Karaibari 43 Panara 44 Dhankhanda 45 Jajikona 46 Kalmani 47 Borlessa Kona 48 Madhukuchi	Pankaj Boro, LM (8011886163)
		49 Athara 50 Dagaon 51 Nagaon 52 Saula	Deepjyoti Das, LM (9706426620)

i. DUTIES & RESPONSIBILITES OF ZONAL OFFICERS / ASSISTING OFFICERS :

- A. ZonalOfficer/ AssistingOfficers will arrange to gather proper information about flood from the field with the help of Field Officers (DDMA), Mandals, Gaon Burhas, VLEW and VFA. They will monitor the situation in affected villages by visiting as far as practicable.
- B. Zonal Officers / Assisting Officers will submit daily Report regarding flood etc. to theCircle Officer. They will collect report about flood situation, condition of the embankments, Medical and Veterinary needs, damage of Roads/Bridges, crops etc. during the flood.

- C. Zonal Officer / Assisting Officers will initiate his response on receipt of flood warning without waiting for order from higher authorities.
- D. Zonal Officers / Assisting Officers may take the help of their subordinate staff for rescue and relief operations.
- E. The BDOs of Rangia and Bihdia Jajikona Dev. Block shall inform GP Presidents for appropriate action.
- F. The Zonal Officers will submit Requirement of Relief Materials in consultation with concerned Field Officer, Lot Mandal & the Gaon Burahs.
- G. The Zonal Officers will liaise with the Assisting staff, Lot Mandal and Gaonburha/ Ward Commissioners for proper Relief and Rescue operation.

ii. REQUIREMENT OF BOATS:

1.	Tatarkuchi	2 Nos.
2.	Gogmalacha	2 Nos.
3.	Hiragata	2 Nos.
4.	Uttar Bordal	2 Nos.
5.	Dakhin Bardol	2 Nos.
6.	Nakuchi	2 Nos.
7.	Tarani	2 Nos.
8.	Chanmaguri	2 Nos.
9.	Kanikuchi	2 Nos.
10.	Barkuriha	2 Nos.
	Total	20 Nos.

iii. LIST OF VILLAGES MORE VULNERABLE TO FLOOD UNDER RANGIA REVENUE CIRCLE:

Very Vulnerable Villages-

Sl. No	Village	Mouza	Population			Remarks
			Adult	Minor	Total	
1	Tarani	Panduri	3140	401	3541	
2	Kararagarbhitara	Panduri	1767	296	2063	
3	Balagaon	Panduri	750	126	876	
4	Tatarkuchi	Panduri	1065	161	1226	
5	Gogmalasha	Panduri	379	57	436	
6	Dakhinsitara	Panduri	95	14	109	
7	Udiyana	Panduri	4047	597	4644	

8	Gurkuchi	Panduri	958	286	1244	
9	Rangia Town	Panduri	24260	3629	27889	
10	Pitambarhatbajali	Panduri	3360	592	3952	
11	Chirakhundi	P.K. Mahal	4042	1247	5289	
12	KachariSolmari	P.K. Mahal	2319	349	2668	
13	Hiragata	P.K. Mahal	987	148	1135	
14	Uttarbardol	P.K. Mahal	592	89	681	
15	Gosaisolmari	P.K. Mahal	1200	180	1380	
16	DakhinBardol	P.K. Mahal	930	140	1070	
17	Bangaon	Pub-Borigog	1339	1180	2519	
18	Murara	Pub-Borigog	3245	485	3730	
19	Garaka	Pub-Borigog	1570	380	1950	
20	Sahan	Pub-Borigog	1068	724	1792	
21	Nakul	Pub-Borigog	3000	800	3800	
22	Chepti	Pub-Borigog	1541	231	1772	
23	Dahara	Pub-Borigog	1210	181	1391	
24	Mahkhali	Pub-Borigog	435	65	510	
25	Bangalikuchi	Pub-Borigog	779	115	894	
26	Kekenikuchi	Pub-Borigog	1269	250	1517	
27	Nakuchi	Pub-Borigog	899	189	1078	
28	Bhaira	Pub-Borigog	760	130	890	
29	Maranjana	Pub-Borigog	1370	250	1620	
30	Sotshil	Pub-Borigog	368	54	422	
31	Barshil	Pub-Borigog	714	107	821	
32	Kumarpata	Pub-Borigog	1674	251	1925	
33	Kanihadagharia	Pub-Borigog	1975	575	2550	
34	Issadhagaria	Pub-Borigog	1930	820	2750	
35	1 No. Dobok	Pub-Borigog	2345	351	2696	
36	2 No. Dobok	Pub-Borigog	1443	910	2353	
37	Changamuri	Pub-Borigog	1262	340	1602	
38	1 No. Dimu	Pub-Borigog	914	137	1051	
39	2 No. Dimu	Pub-Borigog	988	148	1136	
40	Naburkasatra	Pub-Borigog	807	121	928	
41	KhudraDimu	Pub-Borigog	1107	165	1272	
42	Barmura	Pub-Borigog	959	144	1103	
43	Sundhia	Pub-Borigog	1092	164	1256	
44	Kanikuchi	Pub-Borigog	1166	174	1340	
45	Niz-Borigog	Pub-Borigog	2387	358	2745	

Vulnerable Villages-

Sl. No.	Village	Mouza	Population			Remarks
			Adult	Minor	Total	
1.	Khopnikuchi	Panduri	1000	176	1176	
2.	Jaljali	Panduri	1240	219	1459	
3.	Issapur	Panduri	2112	360	2472	
4.	Tulsibari	Panduri	6684	1031	7715	
5.	Halikuchi	Panduri	1029	156	1185	
6.	Bisennala	Panduri	2382	374	2756	
7.	Batakuchi	Panduri	810	129	939	
8.	Hariandab	Panduri	936	144	1080	
9.	Jamtola	Panduri	1341	209	1550	
10.	Daloigaon	Panduri	285	38	323	
11.	Kothra	Panduri	804	135	939	
12.	Alagdia	Panduri	211	32	243	
13.	Kekohati	Panduri	810	252	1062	
14.	Gariakoth	Panduri	1280	210	1490	

15.	TaleraNakuchi	Panduri	80	12	92	
16.	PachimSitara	Panduri	1003	150	1153	
17.	Pub-Sitara	Panduri	495	76	571	
18.	Bhatkuchi	Panduri	184	73	257	
19.	Barkukuria	Panduri	1745	273	2018	
20.	BarahampurHatbajali	Panduri	1264	200	1464	
21.	Barkuriha	P.K. Mahal	1827	763	2590	
22.	1 No. Titkuri	P.K. Mahal	1364	810	2174	
23.	2 No. Titkuri	P.K. Mahal	1379	690	2069	
24.	3 No. Titkuri	P.K. Mahal	615	282	897	
25.	1 No. Niz-Hasang	P.K. Mahal	980	470	1450	
26.	2 No. Niz-Hasang	P.K. Mahal	400	240	640	
27.	3 No. Niz-Hasang	P.K. Mahal	1250	790	2040	
28.	Madhukuchi	P.K. Mahal	2260	666	2926	
29.	Kalmani	P.K. Mahal	1645	244	1889	
30.	Barlechakona	P.K. Mahal	1807	873	2680	
31.	Karoihari	P.K. Mahal	970	144	1144	
32.	Nagaon	P.K. Mahal	480	212	692	
33.	Saula	P.K. Mahal	750	110	860	
34.	Athara	P.K. Mahal	2687	357	3044	
35.	Dagaon	P.K. Mahal	1959	301	2260	
36.	Jajikona	P.K. Mahal	1391	753	2144	
37.	Dhankhonda	P.K. Mahal	174	26	203	
38.	Panara	P.K. Mahal	1301	192	1493	
39.	Chapania	Pub-Borigog	479	71	550	
40.	Pachim-Par Baghbari	Pub-Borigog	499	75	574	
41.	Balikuchi	Pub-Borigog	127	18	145	

iv. **PROPOSED RELIEF CAMPS:**

SL NO.	NAME OF VILLAGE/ WARD	NAME OF RELIEF CAMP	NAME OF IN-CHARGE (TEACHER)	DESIGNATION OF THE IN-CHARGE	CONTACT NO.
1	2 NO. TITKURI	TITKURI O.B.C LPS	DHANANJOY DAS	H.T	9854664960
2	2 NO HACHANG	HACHANG MES	AJIT CHANDRA DAS	H.M	9854725303
3	TITKURI	CHILARAY MES	KIRTI RAJBANGSHI	H.M	7896602353
4	3 NO HACHANG	HACHANG DHIRNATH LPS	NARESWAR KALITA	H.T	9577714152
5	JAJIKONA	NABAJIBAN LPS	BHABA KANTA KALITA	H.T	9508523716
6	KALMANI	KALMANI BALIKA LPS	SAMINDRA NATH	H.T	9954816482
7	TARANI	TARANI NEW LPS	BHABESH SALOI	H.T	6000256855
8	GOSAI SOLMARI	37 NO. DIPTESWARI LPS	SYEDA MINU MAMTAZ BEGUM	H.T	9859849996

9	2 NO. DOBOK	19 NO. DOBOK LPS	PADUMI KAIBARTA	H.T	9435306644
10	2 NO. DIMU	JANATA HIGH SCHOOL	MAHECH KALITA	H.T	9435604305
11	CHANMAGURI	H S BANI BIDYA PITH	KUMUD SALOI	H.T	9954318610
12	1 NO. DOBOK	65 NO. DOBOK LPS	DIGANTA HAZARIKA	H.T	9957853724
13	NABURKA SATRA	30 NO. NABURKA JBS	PADUMI DEKA	H.T	7637951012
14	1 NO. DIMU	SANKARDEV BIDYAMANDIR HS	MUKUT BALLAV SARMA	H.T	8402012930
15	BARMURA	DAKSHIN RANGIA M.E. BALIKA VIDYALAYA	TARUN CHANDRA BAISHYA	H.M	9101658244
16	ISCHADAGHARIA	18 NO ISCHADAGHARIA SORA BALIKA LPS	MANI RAM KALITA	H.T	9854477989
17	UDIANA	77 NO UDIANA BALAK L.P.S	ASRAFUDDIN AHMED	H.T	9706915866
18	KOTHORA	SWAHID SUNANDA SALOI M.E. S	SRI KANDARPESWAR SARMA	HEAD MASTER	9401085457
19	KEKOHATI	72 NO KEKOHATI J.B. SCHOOL	MILAN KUMAR DEKA	H.T	9508087997
20	KEKENIKUCHI	17 NO. KEKENIKUCHI LPS	SYED JIYAU HUSSAIN	H.T	9954014612
21	NAKUCHI	13 NO. NAKUCHI LPS	PRADIP DAS	H.T	9435467559
22	1 NO. TITKURI	61 NO. TITKURI LPS	MD ABUL ALI	H.T	9401647881
23	PITAMBAR HAT BAJALI	83 NO. KUMARPARA BALIKA LPS	TARUN CHANDRA KALITA	H.T	9864897476
24	DAKSHIN BARDAL	BARDAL ME SCHOOL	MAHESWAR RAJBONGSHI	HEAD MASTER	9707334023
25	KACHARI SOLMARI	NURUDDIN LPS	MOHCHIN ALI	H.T	9435617840
26	BARSHIL	BARSIL BALIKA LPS	SACHINDRA LAHKAR	H.T	7635804124
27	PASCHIM SITARA	PASCHIM ARIMATTA LPS	LIKHAN SARMA	H.T	9365107345
28	MORANJANA	MORANJANA BALIKA LPS	NILAKSHY KALITA	H.T	9707318917
29	DAKSHIN BARDAL	36 NO. BARDAL LP SCHOOL	PAREN CH NATH	H.T	9101568166
30	JAJIKONA	58 NO. JAJIKONA JB SCHOOL	LABEN CH BORO	H.T	9401380895
31	BARAMPUR HAT BAJALI	82 NO. BARAMPUR HAT BAJALI LPS	RAGHU RAM KALITA	H.T	9864821146
32	KALMANI	55 NO. KALMANI JB SCHOOL	PRASANNA KUMAR NATH	H.T	9127207393
33	BARKUKURIA	903 NO. KALMANI BARKUKURIA LPS	KHORSHEDE ALI	H.T	9864633880

34	BARKUKURIA	BARKUKURIA NONAPAR LPS	MOKSHED ALI	H.T	9101353371
35	TARANI	KAWAIMARI LPS	DALIMI PATHAK	H.T	8011350360
36	BICHENNALA	SILAGUTI LPS	MAHESH KALITA	H.T	9954769162
37	TULSIBARI	125 NO. TULSHIBARI LPS	KUMUD KALITA	H.T	8638734557
38	ISSAPUR	PASCHIM ISSAPUR LPS	MAHNUR ALI	H.T	9678484952
39	KARARA GARBHITOR	GARBHITOR LPS	GANESH CH DAS	H.T	6001929410
40	RANGIA TOWN, WARD NO 1	139 NO. SIDDHINATH SARMA LPS	GOURANGA DAS	H.T	9707206287
41	GOGMALASA	GOGMALASA LPS	ANOWARA BEGUM	H.T	6001985088
42	KANIKUCHI	KANIKUCHI NIZBARIGOG HIGH SCHOOL	SYED JIYAU RAHMAN	I/C H.M	9957278373/ 9854499343
43	SHOTSHIL	3 NO. SHOTSHIL LPS	SYED JAHER HUSSAIN	H.T	7896244770
44	HALIKUCHI	PASCHIM PANDURI MES	HARUNAR RASHID	H.T	9957238954
45	BARKUKURIA	CHALA PHUKHURIPAR ANCHALIK MES	BASANTA KUMAR DAS	H.M	9101887710
46	BALAGAON	BALAGAON ARIMATTA LPS	USHA DEVI	H.T	9854745281
47	PITAMBAR HAT BAJALI	JAYANTIPUR NIMNA LPS	SUMITRA DAS	H.T	6001488203
48	JAMTOLA	FAKIRTOLA L.P. SCHOOL	RAJANI DEKA	H.T	9365076870
49	HAIRANDAB	HARIANDAB L.P SCHOOL	TILAK CH UJIR	H.M	9864407060
50	KARAIBARI	52 NO KARAIBARI L.P.S	MADHAB KALITA	H.T	9957200580
51	KALMANI	KALMANI KURMA MADHAB L.P.S.	ASUR ALI AHMED	H.T	8887639622 8
52	PANARA	47 NO PANARA L.P.S	MANO SARMAH	H.T	7035415788
53	DAGAON	57 NO DAGAON JR BASIC SCHOOL	GAJEN CH DEKA	H.T	9435542180
54	KACHARI SOLMARI	85 NO DEULKUCHI L.P SCHOOL	MD KHORSAN ALI	H.T	6026471404
55	DAKSHIN BARDAL	MILAN L.P SCHOOL	SAIFUDDIN AHMED	H.T	9589474021
56	UTTAR BARDAL	63 NO UTTAR BARDAL L.P SCHOOL	SAHNUR ALI	H.T	9854527464
57	GOSAI SOLMARI	HIRAGATA L.P SCHOOL	MD NAZMUL ALAM	H.T	9957239159

58	GOSAI SOLMARI	JANAR PAR L.P SCHOOL	MD SAHABUDDIN AHMED	H.T	9957917742
59	RANGIA WARD NO 7	ARIMATTA VIDYAPEETH HIGH SCHOOL, RANGIA	MEERA SARMA BHATTACHARYA	H/M	8011594164
60	TARANI	BAIDYAGARH HIGH SCHOOL	DIGEN KALITA	H/M	9854761262
61	NAKUL	ARUNODAY L.P. SCHOOL	MANIKA DEKA SAIKIA	H.T	9864145093
62	HIRAGATA	HIRAGATA HIGH SCHOOL	TILAK KALITA	H.T	8721946472
63	SAHAN	62 NO PASCHIM SAHAN LPS	ACHAD MADANI	H.T	9101724979
64	BARMURA	BARMURA MAHAMAL LPS	THANESWAR KALITA	H.T	9706203520
65	KHAIRABARI	28 NO KHAIRABARI LPS	PITAMBAR BORO	H.T	8472938277
66	PASCHIM SITARA	GURUKUCHI JBS	IBRAHIM ALI	H.T	9101806161
67	BICHENNALA	PACHIM BICHENNALA LPS	HARMOHAN HALOI	H.T	9101239596
68	CHEPTI	NO 4 CHEPTI LPS	MD SIRAJUDDIN AHMED	H.T	8876915518
69	KANIHA	KONIHA KUMARPATA ME MADRASSA	SRI HITESH CH DAS	HM	9678305421
70	KUMARPATA	14 (2) KUMARPATA LPS	MANOWAR ISLAM	H.T	7663954507
71	SAHAN	NO 12 PUB SAHAN LPS	KASHI NATH DEKA	H.T	9864141586
72	BHAIRA	JNANAPITH MES	ABUBAKKAR SIDDIQUE	HM	8134853674
73	KARARA GARBHITAR	127 NO DALOIGAON LPS	BANESWAR KALITA	H.T	9101541349
74	DAHARA	9 NO DAHARA LPS	SUREN CH DAS	H.T	6026688414
75	NIZBARIGOG	JANATA SISHU VIDYALAYA (NIZBARIGOG)	RAJENDRA KALITA	H.T	9859457414
76	RANGIA, WARD NO.8	29 NO. MURARA BALIKA LP SCHOOL	AJAN BAISHYA	H.T	9401080594
77	NAKUL	PUB NAKUL LP SCHOOL	HARESWAR KALITA	H.T	9859485922
78	NAKUL	26 NO. NAKUL L.P. SCHOOL	HEMALATA KALITA	H.T	7399850834
79	RANGIA W/NO- 10	59 NO CHIRAKHUNDI LP SCHOOL	ABANI DAIMARI	H/T	9401987306
80	JAMTOLA	117 NO JAMTOLA L.P. SCHOOL	SAYEDA AHMED	H.T	8486036712
81	TULSIBARI	TULSHIBARI BAHUMUKHI HSS	LINU BORDALOI	H.T	9706014566

82	KARARA GARBHITAR	PORADHAP SATRA BIDYAPITH L.P SCHOOL	KABIN KALITA	H.T	9954378732
83	SUNDHIA	SUNDHIA GHULIPAR L.P SCHOOL	WAHEDUR RAHMAN	H.T	8473090382
84	UDIANA	49 NO UDIANA BALIKA L.P SCHOOL	MANIK SALOI	H.T	9435190830
85	BONGAON	20 NO. BONGAON	SARASWATI DEVI	H.T	9401971331
86	PITAMBAR HATBAJALI	44 NO JAYANTIPUR JR. B. SCHOOL	JIBAN CHANDRA KALITA	H.T	9854745960
87	UDIANA	UDIANA BALAGAON L.P SCHOOL	REHENA BEGUM	H.T	9085361231
88	ISSAPUR	79 NO BHATKUCHI L.P SCHOOL	KANAKLATA BARO	H.T	9101526469
89	BICHANNALA	MILAN L.P SCHOOL	BHUPEN HALOI	H.T	9101700675
90	KHOPANIKUCH I	KHOPANIKUCHI LPS	SIRAJUDDIN AHMED	H.T	9957917825
91	JALJALI	131 NO. JALJALI LPS	BHUMIDHAR DAS	H.T	8399981607
92	KUMARPATA	1 NO KUMARPATA L.P SCHOOL	ALAM IMDADUL ISLAM	H.T	8402946001
93	DHANKHANDA	DHANKHANDA LP SCHOOL	ABDUL KHALEQE	H.T	7002802920
94	JAJKUNA	50 NO. KASKATA LP SCHOOL	RABIN KALITA	H.T	8486599581
95	TATARKUCHI	TATARKUCHI LPS	BIREN CH. KALITA	H.T	9954468309
96	BARMURA	66 NO BARMURA LPS	DWIJENDRA NATH SARMA	H.T	9854675567
97	RANGIA, WARD NO. 8	PRAGATI H.S., RANGIA	TANKESWAR KALITA	H.M	9127213186
98	NAKUL	MANABENDRA SARMA MES	GIRIDHAR KALITA	H.T	9859419532
99	BANGALI- KUCHI	NO 15 BANGALIKUCHI LPS	SYED RATUL ALI	H.T	9954257161
100	RANGIA, W/N-7	ARIMATTA LPS	UTPAL BAISHYA	H.T	9954450287
101	RANGIA, WARD NO. 3	JAWAHARLAL NEHRU SISHU BIDYALAYA	MORZIANA BEGUM	H.T	9864820877
102	RANGIA, WARD NO. 8	40 NO. GOSAI SOLMARI LPS	NAZRUL ISLAM	H.T	9678633818
103	RANGIA WARD NO 7	PUB SITARA LP SCHOOL	AIKAN DEVI	H.T	7086269641
104	RANGIA WARD NO 9	RANGIA PRACTISING SCHOOL	REENA BEGUM	H.T	9085708250
105	RANGIA, WARD NO-2	NO.1 TOWN RANGIA JR. BASIC SCHOOL	MATIP AHMED	H.T	9435300336

106	RANGIA , WARD NO.-3	BONGSHIDHAR CHOUDHURY BODO HIGH SCHOOL	SABITRI BARO	I/C H.M	8723069569
107	PACHIMPAR BAGHBARI	PACHIMPAR BAGHBARI LPS	MD MESSERUDDIN AHMED	H.T	8811941702
108	BARLACHAKO NA	1 NO BARLICHAKONA L.P.S	BINA PANI CHOUDURY	H.T	9854644965
109	ATHARA	2 NO ATHARA L.P.S	KAMINI KT. DEKA	H.T	8473094492
110	MADHUKUCHI	41 MADUKUCHI L.P.S	PADUMI DEVI	H.T	9859779262
111	ATHARA	53 NO ATHARA J.B.S	NUR HUSSAIN ALI	H.T	7086939570
112	NAGAON	ATHARA NAGAON MILAN L.P.S	ARZUMANNA BEGUM	H.T	7896128899
113	MADHUKUCHI	MADHUKUCHI L..P.S	MANJU DAS	H.T	9101307379
114	NAGAON	NAGAON L.P.S	HEMANATA KUMAR DEKA	H.T	9508055767
115	MADHUKUCHI	MADHUKUCHI MV SCHOOL	KABIN CH. NATH	H.T	9854111534
116	BARLECHAKO NA	3 NO BARLACHAKONA L.P.S..	AFTER ALI AHMED	H.T	9854765710

v. IMPORTANT CONTACT NUMBERS

Sl. No.	Name of Officer	Designation	Mobile No.
1	Debashis Goswami, ACS	SDO (Civil), Rangia	7002449647
2	Anchal Sauhan, IPS	SDPO, Rangia	9954073233
3	Bhaskar Jyoti Kalita, ACS	Circle Officer, Rangia	9650995375
4	Gautam Lal Mazumdar	BDO, Rangia Dev. Block	6900858970
5	Lachit Das	BDO, Bihdia-Jajikona Dev. Block	9435112395
6	Ajay Barman	O/C, Rangia	9435045304
7	Kushal Kakati	EE, PWD NKT Roads, Rangia	8486066530
8	Pranjal Pathak	EE, PHE, Rangia	9435024988
9	Dr. Satyajit Talukdar	SDVO, Rangia	7896666301
10	Dr. Ringku Deka	VO, Rangia	7002103497
11	Dr. Jonaki Deka	SDM&HO, Rangia	9435360041
12	Ganesh Kalita	AEE, WRD, Rangia	9706044197
13	Biswajit Talukdar	Station Officer, F&ESS, Rangia	8638761790
14	Eljohny Johori	Field Officer (DM), Rangia	7002127412
15	Bhabesh Ch. Das	SK, Rangia Revenue Circle	9954634864
16	B Dev Roy	AGM (APDCL Rangia)	9127054862
17	Hemen Medhi	SDE Rangia ESD 1, APDCL	9859258334
18	Nayan Das	(RESD) SDE Rangia ESD 2, APDCL	7002633245

NAME AND CONTACT NUMBERS OF GAON PRADHAN ALONG WITH POPULATION DETAILS :

Sl No.	Name Village	Name of Gaon Pradhan with Contact Nos.	No. of Family (Approx)	Total Population (Approx)	Adult	Minor
1	Khopanikuchi	Arabinda Das (99574-61937)	212	1176	1000	176
2	Jaljali		197	1459	1240	219
3	Issapur		460	2472	2112	360
4	Tarani	Jayanta Kr. Bhuyan (99572-78730) (94166-8555)	720	3541	3140	401
5	Daloigaon		60	323	285	38
6	KararaGarbhitar		398	2063	1767	296
7	Balagaon		176	876	750	126
8	Tulsibari (Pt)	Sri RiturajKalita(78964-03325)	449	2100	1785	315
9	Gariakoth	Lankeswar Deka (9365322845)	309	1490	1280	210
10	Teleranakuchi		19	92	80	12
11	Kothra	Arabinda Deka (95773-02273)	194	939	804	135
12	Alagdia		48	243	211	32
13	Hariandab		213	1080	936	144
14	PitambarHatbajali	i/c, Jadab Ch. Kalita(9707333718)	421	2341	1990	351
15	PatambarHatbajali	Jadab Ch. Kalita(9707333718)	420	1611	1370	241
16	Barkukuria	i/c, Wasif Saikia (8402969702)	391	2018	1745	273
17	Barampurhatbajali		300	1464	1264	200
18	Bichennala	Simanta Kumar (8876671139)	552	2756	2382	374
19	Halikuchi		235	1185	1029	156
20	Jamtala	Sri Biren Das (98592-61396)	312	1550	1341	209
21	Batahkuchi		194	939	810	129
22	Udiana	Wasif Saikia (8402969702)	990	4644	4047	597
23	Pub-Sitara	Uma Kanta Mahanta (8638245144)	122	571	495	76
24	Taterkuchi		259	1226	1065	161
25	Gogmalasa		88	436	379	57
26	Dakshinsitara		27	109	95	14
27	Pachim-Sitara	Tafaz Ali (9859646741)	245	1153	1003	150
28	Gurkuchi		209	1049	912	137
29	Kekohati	BanikantaBaro(9531301264)	164	848	737	111
30	Bhatkuchi		40	213	185	28
31	Tulsibari (Pt)	Chandra Dhar Kalita(9706698718)	1004	5615	4899	716

32	Kacharisolmari	Md. Hamid Ali (9954619475)	553	2668	2319	349
33	Hiragata	Majibar Rahman (9101894677)	209	1135	987	148
34	Gosaisolmari		280	1380	1200	180
35	Uttarbardal		147	681	592	89
36	Dakshinbardal		234	1070	930	140
37	Athara	Madhab Kalita(9577536911)	635	3044	2687	357
38	Nogaon	Manoj Deka (9678984367)	134	589	514	75
39	Barlesakona		443	2154	1930	224
40	Dogaon	Kalyan Deka (7002207319)	466	2260	1959	301
41	Soula		195	860	750	110
42	Panara	DimbeswarDeka(99573485 08)	327	1493	1301	192
43	Karoibari		251	1144	970	144
44	Jajikona	i/c,DimbeswarDeka(995734 8508)	392	1903	1641	262
45	Dhankhanda		38	203	174	26
46	Kalmoni	Ramesh Boro (7896479697)	391	1889	1645	244
47	No. 1 NizHasang	Biswajit Das (8638405545)	249	1164	1016	148
48	No. 2 NizHasang		112	510	444	66
49	No. 3 NizHasang		327	1581	1375	206
50	No. 1 Titkuri	HemenDeka (9864145044)	350	1709	1488	221
51	No. 2 Titkuri		336	1541	1342	201
52	No. 3 Titkuri		142	733	639	94
53	Barkuriha	Jayanta Das (8638566347)	477	2320	2017	303
54	Madhukuchi	Abhay Ch. Das. (8723087641)	589	2697	2346	351
55	Murara	GiridharKalita. (9859007171)	884	3730	3245	485
56	Nakul	BinitaKalita (9954795037)	1104	3428	2981	447
57	Garaka		268	1161	1010	151
58	Dahara	ShaminBaro. (9854544189)	310	1391	1210	181
59	Barmura		237	1103	959	144
60	Mahkhali		100	510	435	65
61	Sahan	Hajira Begum. (9085765914)	320	1478	1285	193
62	Bangaon		479	2258	1951	307
63	Sundhia	Dhrubajyoti Deka (9613274226)	256	1256	1092	164
64	Balikuchi		31	145	127	18
65	PaschimperBaghbari		121	574	499	75
66	Bangalikuchi	Jamir Ali. (7002733492)	182	894	779	115
67	Chepti		930	1772	1541	231
68	Sapania		121	550	479	71
69	Bhoira	Nagendra Nath Deka (9957120216)	170	763	664	99

70	Maranjana	Nagendra Nath Deka (9957120216)	318	1481	1288	193
71	Kumerpata	i/c Nagendra Nath Deka (9957120216)	475	1925	1674	251
72	Sotsil		95	422	368	54
73	Barsil		188	821	714	107
74	Kanihadagharia	Islam Ali (9127289604)	437	2022	1759	263
75	Issadagharia	BubulKalita (9613272909)	399	1900	1653	247
76	Chanmaguri	Mukul Choudhury (8011114340)	271	1194	1039	155
77	2no Dobok		379	1717	1494	223
78	1 no Dobok	Habibar Rahman. (9613029461)	582	2696	2345	351
79	No1. Dimu	Kamal Kalita (9957255073)	216	1051	914	137
80	No2. Dimu		256	1136	988	148
81	NaburkaSatra		192	928	807	121
82	KhudraDimu	Pradip Deka. (9596521280)	254	1272	1107	165
83	Nakuchi	Sadnur Ali (8011113321)	211	954	830	124
84	Kekenikuchi		323	1531	1332	199
85	Niz-Barigog	Hitesh Dutta (8486187290)	672	2745	2387	358
86	Kanikuchi		319	1340	1166	174
87	Chirakhundi	Phukan Ch. Basumatary (9101661318)	629	2378	1010	381

TABLE –II :NAME & CONTACT NOS. OF WARD COMMISSIONERS

Sl No.	Ward No.	Name of Ward Commissioner	Total Family	Total Population	Male	Female
1	Rangia MB W- No.1	AmarendraLahkar (8011799374)	495	2164	1882	282
2	Rangia MB W- No.2	Beauty Begum (9954599838/6003996148)	654	3229	2808	421
3	Rangia MB W- No.3	Gunumoni Boro (8723889877)	979	4415	3840	575
4	Rangia MB W- No.4	Mitali Deka (8638349329)	356	1636	1422	214
5	Rangia MB W- No.5	Gunjan Das (9864486032)	1327	5735	4988	747
6	Rangia MB W- No.6	Uttam Paul (9854133600)	569	2815	2448	367
7	Rangia MB W- No.7	Purabi Das (9954074374)	767	3446	2998	448
8	Rangia MB W- No.8	Bidyut Deka (7002412632)	469	1493	1299	194
9	Rangia MB W- No.9	Sanowara Begum (8638586577)	271	1352	1176	176

10	Rangia MB W- No.10	Reshma Ahmed (9365112991)	328	1604	1399	205
----	--------------------	------------------------------	-----	------	------	-----

vi. **DISTRIBUTION CENTRES:**

Sl No.	Name of distribution Centre	Name of Villages	Name of L.M and G.B
1.	1. Hiragata L.P. School 2. Gosaisolmari L.P. School	1.Uttar Bardol 2.Dakhin Bardol 3.Gosai Solmari 4.Hiragata 5.Kachari Solmari 6.Chirakhundi	1. Sri Dinesh Dutta, LM 2. Hamid Ali, GB, KachariSolmari
	1. Garka L.P. School 2. Murara Girls L.P. School 3. SiddhinathBidyamandir 4. Bangalikuchi L.P. School 5. KekenikuchiM.V. School	7.Nakul 8.Murara 9.Chepti 10.Sahan 11.Kekenikuchi 12.Bangalikuchi 13.Garaka	1. Sri Bhupen Das, LM 2. GiridharKalita, GB, Murara 3. Sadnur Ali, G.B. Kekenikuchi 4. Hazira Begum, GB, Sahan
	1. Maranjana Girls L.P. School 2. At N/H-31	14.Maranjana 15.Bhoira 16.Chotsil 17.Borsil 18.Nakuchi	1. Shri Ram Ch. Lahkar, LM 2. Sadnur Ali, G.B. Nakuchi 3. Manowar Islam, G.B. Sotsil, Barsil 4. Nagendra Nath, G.B. Maranjana/Bhaira
2.	1. Chanmaguri Banividypith 2. 65 No. Dobok L.P. School	19.Chanmaguri 20.No.1 Dobok 21.No.2 Dobok	1. Dimbeswar Ray, LM 2. Anjan Ramchiary 3. Habibar Rahman, G.B, 1 No. Dobok
	1. Nasatra L.P. School 2. Burka Satra L.P. School	22.Khudra Dimu 23.No.1 Dimu 24.No.2 Dimu 25.Naburka Satra	1. SuwalaBala Nath,LM 2. Dimbeswar Ray, LM 3. Anjan Ramchiary 4. Pradip Deka, GB, KhudraDimu
	1. Kanikuchi H.H. 2. Niz-Borigog Indira L.P. 3. Pub-Kaniha H.S. School	26.Issadagharia 27.Kaniha Dagharia 28.Niz- Borigog 29.Kumarpata 30.Kanikuchi	1. Ainal Haque Choudhury, L.M 2. Hitesh Dutta, GB, Niz-Borigog/Kanikuchi 3. BubulKalita, GB, Issadagharia
3.	1. PWD Road Gulipam. 2. N/H/-31 3. Digripar L.P. School	31.Sundhia 32.Dahara 33.Pachimpar Baghbari 34.Balikuchi	1.Rup Kr. Ray, LM 2. Miss Hajira Begum, GB, bangaon

		35.Bongaon 36.Chapania 37.Mahkhali 38.Barmura	3. SaminBoro, GB, Barmura/Dahara/Mahkhali
	1. Hasan ME, School 2. Jogeswar Vidyapith	39.Pitambar Hatbajali 40.Barampur Hatbajali 41.Barkukuria	1.Ainal Haque Thakuria,LM 2.Jadav Ch. Kalita, GB, Pitambarhatbajali
4.	1. N/H-31	42.Udiana 43.Pachim Sitara 44.Gurkuchi	1. Messer Ali, LM 2. Wasif Saikia, GB, Udiana 3. Tafaz Ail GB, PachimSitara,Gurkuchi
	1.Jawahar Naboday School	45.Kekohati 46.Bhatkuchi 47.Hoirandab 48.Alagdia 49.Kothara	1. Ohab Ali, LM 2.Banikanta BaroGB,Kekohati, Bhatkuchi,kothara 3.Arabinda Deka GB, Kothra,Alagdia,Harinab,
	1. Bisennala J.B. School 2. GariakothM.V. School	50.Bisennala 51.Batakuchi 52.Jamtola 53.Telera Nakuchi 54.Gariakoth	1. Khagen Ray,LM 2. Simanta Kumar, GB, Bisennala 3. Biren Das, GB, Batakuchi
	1.Arabic College . Rangia Town. 2.Basic Training CentreRangia Town. 3. Rangia College. Rangia Town. 4.Pub-Sitara LP School.	55.Pub- Sitara 56.Dakhin- Sitara 57.Gogmalasa 58.Rangia Town 59.Tatarkuchi	1.Kandarpa DuttaLM. 2 TafazAli ,GB ,Pub-sitara,Dakhin- sitara,Tatarkuchi,Gogmalsa 3 Uma Kanta Mahanta, GB
5.	1.Balagaon L.P School	60.Balagaon 61.Dolaigaon 62.Karara Gorbhitor 63.Tarani	1.Apurba Goswami, LM 2.Jayanta Kr Bhuyan, GB
	1. Lachit Jyoti Sanga	64.Tulsibari 65.Halikuchi 66.Issapur	1.Sri Bhupen Pathak, LM 2.Chandra Dhar Kalita, GB 3. RiturajKalita, GB
		67.Barkuriha 68.No. 1 Titkuri	1.Khargeswar Ray, LM

6.	1. Haradatta Gaon Panchayat	69.No. 2 Titkuri 70.No. 3 Titkuri 71.No. 1 Hasang 72.No.-2 Hasang 73.No.-3 Hasang	2. Hemen Deka, GB 3.Jayanta Das, GB
	1. PanaraL.P School	74.Karaibari 75.Panara 76.Dhankhanda 77.Jajikona	1.Sri Pankaj Baro, LM 2. Dimbeswar Deka, GB
	1. Madhukuchi Gaon Panchayat	78.Kalmani 79.Borlessakona 80.Madhukuchi	1. Pankaj Baro, LM 2. Manoj Deka, GB 3.Abhay Ch. Das, GB 4. Ramesh Boro, GB
	1. Athara Community Hall	81.Athara 82.Dagaon 83.Nagaon 84.Saula	1.Sri Deepjyoti Das, LM 2.Madhab Kalita, GB 3. Kalyan Deka, GB
	1. Jaljali Shiva Mandir Prangan	85. Jaljali 86. Khopnikuchi	1.Sri Bhupen Pathak, LM 2.Arabinda Das, GB

vii. REQUIREMENT OF G.R. AND OTHER RELIEF MATERIALS FOR RANGIA REVENUE CIRCLE

Sl no.	Items	Rangia Revenue Circle
1	Rice	2500 quintal
2	Dal	575 quintal
3	Salt	75 quintal
4	Chira	20 quintal
5	Gur/Sugar	20 quintal
6	Wheat Bran	450 quintal

Sl. No.	Items	Quantity
1	Boats	20 nos.
2	Vehicle	3 nos.
3	Green fodder	1500 Qtls
4	Tarpaulin	300 no.
5	Life jacket	50 no.
6	Torch light	20 no.
7	Rain coat	20 no.
8	Rope (plastic) 3.5 Kg. per bundle	70 bundle
9	Hand tube well	20 nos.

CHEPTER-5

FLOOD CONTINGENCY PLANS OF GOVT. LINE DEPARTMENTS

5.1 HEALTH DEPARTMENT:

INTRODUCTION:

Kamrup District is one among the flood affected Districts in Assam The District comprises of Plains,Char areas and hilly terrain .The river Brahmaputra which flows through the District is the main revier. The other important rivers f lowing inside the District are Kulshi ,Kalahi, Kolajol,Puthimari,Nona etc.The adjacent areas of these rivers are flood prone

HEALTH CARE INFRASTRUCTURE

HEALTH INSTITUTION IN THE DISTRICT:

District Hospital	:	1	Tolaram Bafna Civil Hospital
SDCH	:	1	
FRU	:	7	
CHC	:	2	
Model Hospital	:	4	
BPHC	:	12	
Mini PHC.	:	30	
State Dispensary.	:	24	
Reverine PHC	:	3	
Sub-Centres.	:	280	

HR POSITION OF THE DISTRICT:

Joint Director of Health Services	:	1
CMOCD	:	1
Supertendent	:	1
SDM&HO	:	23
Deputy Superintendant	:	14
Senior Medical & Health Officer	:	77
Medical & Health Officer	:	91
MO(MBBS) Under NHM	:	36
Ayurvedic Physician	:	17
Ayurvedic Physician NHM	:	39
Homeopathic Physician	:	8
GDMO	:	2

PLAN OF ACTION:

It has been observed that 6 nos BPHCs namely Chaygaon ,Boko,Nagarbera,Hajo,Sualkuchi & Rangia are usally affected by flood. For rendering better Medical relief each PHC is divided into several Zone on the basis of exciting health infrastructures.

Action plane for flood is prepared after discussion with SDM&HO of Block PHC of the District, Civil administration, SDC(Circle), DDC meeting as well as district level review meeting of doctors of Kamrup Distrrict . All the concern officials are directed not to leave the station during flood.

OFFICERS ON DUTY:

Overall In-Charge : Joint Director of Health Services, Kamrup (Mob: 9435093640)

District Nodel Officer: SDM&HO (PH),Kamrup (Mobile: 94350 60544).

Nodel Officer for Rangia Sub-Division: SDM & HO (HQ),Rangia (Mobile: 94351 98668).

The respective I/c each BPHC is the zonal officer and during flood he will shoulder the responsibility of preventive curative measures in his area and he will mobilise and supervise the field staff for medical relief operation according to the need under the prevailing situation .He will organise medical aid centers in the relief camp.He will also maintain close liaison with the district and sub-divisional head quarters and with the PHC.

The Following officers will be the supervising officers of flood relief operation.

- 1) Joint Director of Health Services,Kamrup.
- 2) Additional Chief Medical & Health officer (FP)
- 3) SDM& HO(HQ),Kamrup and SDM&HO(HQ),Rangia.
- 4) SDM& HO(PH duty) ,Kamrup.
- 5) Deputy Superintendent of all CHCs.
- 6) SDM&HO of all PHCs.
- 7) District Malaria officer.
- 8) Any officer deputed by district and sub-divisional Medical authority.

CONTROL ROOM:

The district control room will be located in the office of the Joint Director of Health Services, Kamrup, Amingaon. It will function round the Clock during the crisis period.

1. CONTROL ROOM OF DISTRICT H.Q OFFICE.

Consisting of :- PHONE NO:- 0361-2680090.

- a) One SDM&HO from O/O The Joint D.H.S, Kamrup(R) Guwahati-31.
- b) One M&HO-I.
- c) PMA,Kamrup
- d) TWO Public Health workers.
- e) Two Malaria workers.
- f) One GR-IV worker.
- g) One Driver with a Vehicle road able condition.

2. The sub-divisional control room will be located in the office of the SDM&HO(HQ ,Rangia .It will function round the Clock during the crises period .The SDM&HO will be the overall In-Charge of medical relief in the rangia sub-division.

Control room Rangia Sub-divisional HQ

- a) SDM&HO Rangia BPHC.
- b) One M& HO-I
- c) One Pharmacist.
- d) Two Nos of PH worker/MPW /Malaria/Leprosy Worker
- e) Two GR-IV.

3. There will be block level control room at each BPHC of the district with following manpower:

- 1) Medical officer deputed by SDM&HO of BPHC.
- 2) BPM,NHM of each BPHC.
- 3) Other officer/Official deputed by SDM&HO I/C BPHC.
- 4) Sector level control room.

4. Sector level control room at each sectoral Hospital with the following staff:

- 1) Medical officer /MO (Ayur) /MO(MBBS) I/c , of the institute.
- 2) ANM/GNM.
- 3) MPW/NMA .

MOBILE TEAM:

Two mobile Teams in the District HQ:

1. Mobile Medical relief team will render relief operation in the flood affected areas. The mobile medical relief team will comprise of the following:

- a) Doctor : 01 Nos.
- b) Paramedical : 02 Nos.
- c) GR-IV : 01 nos.
- d) Driver with Vehicle : 01 Nos.

The Team will be equipped with sufficient quantity of medicine, disinfectants and hand bills for health education. The doctor and other staff will be deputed from pre-constituted portal.

2. MMU under NHM will be utilized if and when necessary

INDITIFIED HOSPITAL TO KEEP PATIENT AS REFERAL HOSPITAL

- a) Tolaram Bafna Civil Hospital .
- b) Sualkuchi FRU.
- c) Rangia FRU.
- d) Boko FRU.
- e) Chaygaon CHC
- f) Goriomari CHC.
- g) Sontoli PHC.

The I/c of respective hospitals to ensure sufficient medicine, surgical equipments ,beds etc. to meet the demand of flood emergency.

IDENTIFICATION OF FLOOD PRONE VILLAGES:

Name of BPHC	Flood Prone Villages	Population
Rampur	11 Nos.	22642
Uparhali	12 Nos.	25116
Chaygaon	88 Nos.	175432
Boko	10 Nos.	4998
Nagarbera	52 Nos.	61436
North-Guwahati	8 Nos.	2000

Hajo	31 Nos.	68514
Sualkuchi	06 Nos.	8138
Rangia	12	7844
Sontoli	41 Nos.	69233
Bihdia	60 Nos.	91200
Azara	11 Nos.	21701
Kamalpur	14 Nos.	15403

TEMPORARY TREATMENT CENTRE:

In addition to the existing hospital the temporary treatment centre will function as mini hospital with the following facilities.

- 1) Bed-2 (Two) Nos.
- 2) Medicine including IV fluid.
- 3) Doctor and other staff.

The Temporary Treatment Centre will organised as requirement

MEDICINE DISINFECTANTS AND EQUIPMENTS:

- 1) The Requirement of drugs and disinfectant will be as per population affected, An indent for buffer stock to be submitted to the Director Health Services, Assam. Sufficient Number of hand bills for Health education purpose will be required.
- 2) Central drug ware House, Narengi ,Guwahati is requested to provide necessary medicine and equipment disinfectants as per indent placed by zonal Drug house Mohkhuli.

VEHICLE:

- 1) 2(Two) nos. of vehicle for head Quarter have been kept Ready for rendering medical relief in the district .POL will be provide from district administration .
- 2) Mobile medical unit will provide to the affected area if and when necessary.
- 3) 2 (Two) nos. of vehicle to be ready at each BPHC.
- 4) 1 (One) nos. of vehicle to be ready at each sectrol level Hospital.

BOATS:

The SDM&HO are requested to submit a list of local boats with name and address of the owner to the local civil authority with and intimation to the undersigned. These boats should be safe and sound these will be requisitioned by the local civil authority at the time of need. The civil authority will bear the charged of boat and boat man

Director of Health services, Assam is requested to depute medical staff from outside of the district if and when necessary.

Discussion to be held with district authority ,police, public Health Department , Zila Parisad and Gaon Panchayat for hygiene and sanitation to prevent epidemic disease.

COMMUNICATION WORKING NETWORKS:

- a) The block PHC I/c will collect the flood report from his jurisdiction daily through the para .
- b) Medicals and transmit the same daily to the JT. DHS Kamrup(R),Guwahati-31 for feedback action.
- c) The JT.DHS kamrup(R) Guwahati-31 will keep any information from BPHC for Smooth Running of activities in F. situations any new circular from the Director of Health services will be circulated to the I/c PHc with a telephonic W.T. Massage for better public service. The BPHC I/c will keep direct link with their respective circle officer and will take help in respect of supply of boat, machine boat,Driver,Manpower for use of machine boat and all so for POL when needed.
- d) The BPHC, I/c, will keep close touch with the directors of all other health institution within his/her jurisdiction and also with the gaonboorah of inaccessible & vulnerable areas such as numbers and name of the affected village, number of death if any.

RESPONSIBILITIES OF DOCTOR:

Sectoral Medical and Health Officer of all health institutions will have constant vigilance over any public health hazard during flood & post flood period & report to their respective higher authorities for immediate needful. More over any doctor working in the periphery shall have to inform you emergency flood related situation of his areas directly to The JT DHS,Kamrup Amingaon-31 by Special massager, Telephonic or By W.T message for immediate feedback action. The doctor will start rendering emergency Medical AID to the flood victims immediately with their viability resource even before the feedback action from the District health authority.

MINIMUM REQUIREMENT:

- a) Sufficient numbers of vehicles including an Ambulance Van with life saving equipment and Medicines.
- b) Local block PHC I/c, Medical & health officers are directed to consult with the respective circle officer/ Senior BDO/ CDPO etc to enlist the required supply of additional vehicle/ Boat /POL etc as when necessary. And submit to the undersigned to appraise the civil authority for sanctioning immediate supply & to form a flood relief committee.
- c) Sufficient stock of medicine disinfectants etc at the district head office.
- d) The entire vehicle under its health institution to be repaired and kept on road able to the ensuing flood.
- e) Fund of POL & Contingencies.
- f) TRB civil Hospital are to be informed to Co-operate to the district health authority in any emergency situation related to flood

PRESENT POSITION AT H.Q:

- a) There is only one number of vehicle at present in running condition in district. Administration is requested to provide one for Guwahati & one for Rangia sub-division.
- b) Medicine stock minor surgical equipment, I.V Fluid, saline set are sufficient at present ,when further stock is necessary it will be maintained from central medicine store Kamrup for better services.
- c) Medical & Para Medical People are sufficient.
- d) Supply of additional vehicle, Boat, POL & contingencies- The District Civil Administration Kamrup is requested to supply requirement and necessary according to the gravity of the flood relief.

DISTRICT MEDICAL RELIEF TEAM:

The D.M.R.T will reach promptly to the emergency situation in WT message or Telephonic message of the PHC I/c, & peripheral Doctors will provide emergency services to the flood victims in collaboration to the PHC staff during and after flood, the following medical team will look after the area under their zone/Block .

RELIEF CAMP:

The District & Sub-Divisional & Block PHC medical relief team format will be collect the name and address of the relief camps with number of inmates of the relief camps and necessary arrangement will be made for regular health up and treatment to the inmates. The PHC in charge respective relief camp will keep detailed record of camps such as numbers of camps, number of population occurrence of Diarrhoea, fever etc treatment given to the inmates and reports will be submit to the Jt DHS Kamrup Guwahati-31 daily for District level records.

PREVENTIVE MEASURES:

- a) Disinfections of drinking water at source.
- b) Indoor residential spray to control Malaria.
- c) To impart Health education for maintenance of personal Hygiene as well as prevention of communicable diseases.

VISITE OF FOOD SEFETY OFFICER:

They will visit at campsite to look after the quality of food given to the inmates of the relief camp.

HEALTH CHECK-UP CAMP:

Health check-up will also be organized in the area in collaboration with the local PHC staff and the NGO & Other special Organization and report will be submitted to the JT DHS Kamrup GHY-31 Properly.

RECORDS & STOCK LEDGER MAINTANANCE:

All data's should be recorded properly with special attention to No. of patient, Diseases, expenditure of drugs etc. The stock ledger should be kept up-to date .The mobile team & other paramedical staff engaged in distribution of drugs and disinfectants in the field should kept records of the patient treated.

POST FLOOD PERIOD:

- 1) Damages:

Special care should be taken to protect the Govt. Properties from damage during flood. Damage report should be sent to JT DHS kamrup in case of building the extent of damage should be ascertained by the competent authority viz PWD ,PHE & hence report damage should be sent immediately to the undersigned ,so that respective deptt. Could be intimated for assessment of damage and prompt repaired.

- 2) Prevention of Epidemic.
 - a) Ensure providing safe drinking water. The PHE Department will be requested to provide safe drinking water to the flood affected people & make necessary arrangement for excreta disposal.
 - b) Disinfectant such as phenyl etc to be supplied to the flood affected people sufficiently to maintain proper hygiene.
 - c) DDT spraying Blood slides will be collected in routine measures and if positive case is detected in a camp or locality then focal spray and other remedial and containment measure will immediately started.
- 3) Involvement of Voluntary or Other organization:-

Any Voluntary or other organization willing to help in medical relief & distribution of food in the flood affected areas will be welcome. But such programme is invariably be with the knowledge of the health authority. The Drug Inspector and Food Inspector will keep close watch on distribution of Medicine and food stuffs by any organization other then Health dept. of govt of Assam, Deputy Commissioner of Kamrup is to be apprising of the programme before hand.

All members of the Department will keep their own dairies and will note down daily works done.

This master plane is made to render medical relief at the period of Crisis of flood and it is subject to modification if and when situation demanded.

5.2 ANIMAL HUSBANDRY AND VETERINARY DEPARTMENT:

To overview and monitor during the flood and to combat any eventuality the following Officers and Staff of the Veterinary Department of Kamrup District are entrusted as follows:

DISTRICT LEVEL ACTION COMMITTEE

1.	Dr. Hirendra Nath Deka	District Veterinary Officer(D.V.O)	60007-99064
2.	Dr. Guru Talukdar	S.D.V.O., Kamrup (Guwahati Sub-Division)	86380-25260
3.	Dr. Anup Talukdar	(A.R.O. & C.I.U.)	98541-52031
4.	Dr. Nurul Islam	Veterinary Officer, Kamrup	94350-01073
5.	Dr. Jayashree Sarma	Veterinary Officer ,Kamrup	98598-00553
6.	Dr. Bipulananda Medhi	V.O., Kamrup	94353-05816
7.	Dr. Makhan Ch. Barman	V.O., CVS, Guwahati	98640-54211
8.	Dr. Tapan Kr Das	V.O., Kamrup	84728-80802
9.	Dr. Diganta Sarmah	V.O., Kamrup	94352-00104
10.	Dr. Ajay Sarma	Fodder Development Officer ,Guwahati	60026-83761
11.	Dr. Hironmoyee Hazarika	V.O(R.P)	78967-56585
12.	Dr. Sahana Begum	V.O., Kamrup	97060-12998

• **Rangia Sub-division:-**

Dr. Satyajit talukdar SDVO, Phone no.:- (78966-66301) Rangia will constitute separate sub-divisional level action Committee, RRTs involving the ministerial staff of the sub-division.

A.CIRCLE WISE STAFF (Groupwise under Guwahati sub-division)

1. Boko Circle

Group—I

- | | | | |
|----|--------------------------|-------------------|-------------|
| 1. | Dr. Dipankar Jyoti Rabha | B.V.O., BVD, Boko | 75770-39977 |
| 2. | Sri Debeswar Kalita | Grade-IV | 70994-91652 |

Group—II

- | | | | |
|----|-------------------------|-----------------|-------------|
| 1. | Dr. Nripen sarma | V.O.,SVD, Hahim | 70025-76138 |
| 2. | Sri Krishna Kanta Rabha | S.V.F.A. | |

Group—III

- | | | | |
|----|-----------------------|-----------------------|-------------|
| 1. | Dr(Mrs) Sarmita Doley | V.O., SVD, Boko | 78966-28533 |
| 2. | Sri Arjun Daimary | S.V.F.A.,Goleboka FAC | 60013-14081 |
| 3. | Sri Tapan Kalita | V.F.A., ICDP Boko | 98594-03510 |
| 4. | Sri Prafulla Rabha | Grade-IV, SVD Boko | 98543-12850 |
| 5. | Sri Upen Kalita | Grade-IV, Rupnagar SC | 94766-33217 |
| 6. | Sri Jahar Singh Marak | Grade-IV, Santipur SC | 96651-35757 |

Group—IV

- | | | | |
|----|---------------------------------|--|--|
| 1. | Dr Mrinal Das
60007-88095 | V.O., (Key Village Office) Boko (attached AHC) | |
| 2. | Sri.Tapan Kalita
98594-35110 | V.F.A. (Key Village Office) | |

Group—V

- | | | | |
|----|---|-------------------------------|-------------|
| 1. | Dr. Nripen Sarma
70025-76138 | V.O., SVD, Bondapara | |
| 2. | Dr. Madhumita Das, V.O. I.C.D.P. Bondapara(attached at NLM Khanapara) | | 98644-34297 |
| 3. | Sri Ganesh Sarma | Grade-IV, SVD, Bondapara | 98540-70389 |
| 4. | Sri Meghanath Boro | Grade-IV, I.C.D.P., Bondapara | 99579-57636 |
| 5. | Sri. Amlan Jyoti Kalita | V.F.A. | 78962-81695 |

Group –VI

- | | | | |
|----|-----------------------|----------------------------|-------------|
| 1. | Dr. Kamal Gogoi | V.O., SVD, Gamerimurah | 88110-11036 |
| 2. | Sri Ghana Kanta Rabha | Grade-IV, SVD, Gamerimurah | 76359-91934 |

2.CHAMARIA CIRCLE

Group—VII

- | | | | |
|----|-----------------------------|--|-----------------------------|
| 1. | Dr. Girin Konwar | V.O., (i/c)SVD, Kahibari (attached to MMS) | 94350-89733` |
| 2. | Sri Samanul Hoque Choudhury | V.F.A., | 88765-09099/
97070-08360 |
| 3. | Sri Almesh Ali | Grade- IV | 98598-79335 |

Group—VIII

- | | | | |
|----|------------------|----------------------|-------------|
| 1. | Dr. Debranjn das | V.O., SVD, Rangapani | 80115-57784 |
| 2. | Sri Abdul Rahim | Grade-IV | 97064-45720 |
| 3. | | | |
| 4. | Sri Monser Ali | Grade-IV | 98591-62091 |

3.CHAYGAON CIRCLE

Group--IX

- | | | |
|----------------------|-----------------------|-------------|
| 1. Dr. Anjan Goswami | B.V.O., BVD, Chaygaon | 97064-45720 |
| 2. Sri Bimal Das | V.F.A. | 88225-42216 |
| 3. Sri Dilip Dakua | Grade-IV | 95313-06975 |

Group—X

- | | | |
|-------------------------|------------------------|-------------|
| 1. Dr. Hemanta Deka | V.O., SVD, Chaygaon | 81359-86270 |
| 2. Sri Harmohan Goswami | V.F.A., SVD, Chaygaon | 98641-34534 |
| 3. Sri Debeswar Das | V.F.A., SVD, Chaygaon | 60026-44522 |
| 4. Md Nurul Islam, | V.F.A., FAC, Gumi | 93654-01371 |
| 5. Sri Sushil Choudhury | V.F.A., FAC, Bartari | 60017-83070 |
| 6. Sri Nilakantha Das | Grade-IV, FAC, Bartari | 96781-12788 |

Group—XI

- | | | |
|-------------------------|-------------------|-----------------------------|
| 1. Dr.Sankar Dev | V.O., SVD, Kulshi | 86386-76316 |
| 2. Sri Prasenjit Kalita | V.F.A. | 91012-42176/
96781-70769 |
| 3. Sri Gagan Kumar Das | V.F.A. | 94354-08346/
97069-88989 |

4.Hajo Circle

Group-XII

- | | | |
|-----------------------|---------------------------------|-------------|
| 1. Dr. Kishor Baishya | B.V.O., BVD, Hajo | 95081-03776 |
| 2. Sri Dildar Ali | V.F.A., BVD, Hajo | 78969-23561 |
| 3. Sri Moidul Islam | V.F.A., Veterinary SC, Sarabari | 87219-42811 |
| 4. Sri Dilip Ahmed | V.F.A., Veterinary SC, Sarabari | 78964-47782 |
| 5. Sri Fazrul Ali | Grade-IV, BVD, Hajo | 80116-92630 |
| 6. Sri Subala Medhi | Grade-IV, BVD, Hajo | 78967-95264 |
| 7. Sri Dwijen Baishya | Grade-IV, BVD, Hajo | 75770-49434 |

Group-XIII

- | | | |
|--------------------------|-----------------------------------|-------------|
| 1. Dr. Binoy Sarma | V.O., S.V.H., Hajo | 70024-70675 |
| 2. Sri Arshadur Rahman | V.F.A., S.V.H., Hajo | 94352-54489 |
| 3. Sri Nurul Islam | Grade-IV, S.V.H., Hajo | 96784-94725 |
| 4. Sri Mintu Kalita | Grade-IV, S.V.H., Hajo | 69003-82131 |
| 5. Sri Pabitra Malakar | V.F.A., Veterinary SC, Pacharia | 94356-97919 |
| 6. Sri Babul Hussain | V.F.A., Veterinary SC, Bagta | 99546-59875 |
| 7. Sri Harmohan Deka | V.F.A., Veterinary SC, Baramboi | 60010-86818 |
| 8. Sri Ganesh Kalita | V.F.A., Veterinary SC, Ketekibari | 98590-72661 |
| 9. Sri Kumud Ch. Das | Grade-IV, Veterinary SC, Baramboi | 98545-44280 |
| 10. Sri Nurmahammad Ali | V.F.A., Veterinary SC, Japia | 97066-77207 |
| 11. Sri Dinesh Ch. Das | Grade-IV, Veterinary SC, Japia | 91019-65571 |
| 12. Sri Habibur Rahman | V.F.A., Veterinary SC, Dihina | 96784-21079 |
| 13. Sri Hazarat Ali | S.V.F.A., ICDP, SC, Dadara | 94353-46769 |
| 14. Sri Mukul Das | Grade - IV, ICDP, SC, Kulhati | 87518-83268 |
| 15. Sri. Hemen Das | V.F.A.,ICDP, SC, Kulhati | 96789-85242 |
| 16. Sri.Sahabuddin Ahmed | V.F.A.,ICDP, SC, Kulhati | 98592-83011 |
| 17. Sri. Mahesh Das | Grade-IV,ICDP,SC, Kulhati | 87218-83268 |
| 18. Sri.Kalicharan Deka | V.F.A.,ICDP,SC, Tetelia | 84861-71273 |
| 19. Md. Safikul Hussain | V.F.A.,ICDP,SC, Tetelia | 70027-68476 |
| 20. Md. Sarmoj Ali | Grade-IV,ICDP,SC, Tetelia | 69008-84492 |
| 21. Sri Prakash Kalita | V.F.A.,ICDP, SC, Tetelia | 88119-20396 |
| 22. Sri Sarmuj Ali | Grade-IV, ICDP, SC, Tetelia | 91864-09392 |

Group-XIV

1. Dr. Akhil Ranjan Medhi	V.O., ICDP, Hajo	94351-45838
2. Sri Iman Ali Ahmed	V.F.A.	88763-09362
3. Sri Mustaf Ahmed	V.F.A.	86383-68042
4. Sri Ajen Ch. Kalita	V.F.A.(attached to FDO Chenikuthi)	98591-21898
5. Sri. Hitesh Kalita	V.F.A.,ICDP, SC,Dadara	80115-10299
6. Md. Hajarat Ali	V.F.A.ICDP,SC, Dadara	94353-46769
7. Smti. Jonali Kalita	Grade-IV,ICDP,SC,Dadara	84537-27160
8. Sri. Mukul Das	Grade-IV,ICDP,SC, Kulhati	87218-83268
9. Sri Hamen Das	V.F.A.,ICDP, SC, Kulhati	96789-85242
10. Sri Sahabuddin Ahmed	V.F.A.,(attached) ICDP, SC, Kulhati	98592-83024
11. Sri. Bolen Kalita	V.F.A., (attached) ICDP, SC, Ketekijar	76700-87412
12. Sri.Nilpawan Barman	V.F.A. ICDP, Hajo	86389-92977
13. Sri. Akhil Pathak	V.F.A.,ICDP,SC, Ramdia	84040-85146

Group-XV

1. Dr. Dilip Ch. Pathak	VO, SVD, Halogaon	98548-10748
2. Sri Amiya Bhandar Kayastha	V.F.A., SVD, Halogaon	88763-17075
3. Sri Pankaj Kakati	V.F.A., SVD, Halogaon	60012-78141
4. Sri Wahedur Rahman	V.F.A., SVD, Halogaon	60023-12130
5. Sri Rajib Thakuria	V.F.A., SVD, Halogaon	70025-92829
6. Sri Madan Das	Grade-IV, SVD, Halogaon	99576-45729
7. Sri Sowaib Azmee	V.F.A. ICDP, Dampur	98590-24824
8. Sri Saifuddin Ahmed	Grade-IV, ICDP, Dampur	99570-28983
9. Sri Pabitra Kalita	V.F.A., ICDP SC, Sualkuchi	98641-42869
10. Sri Dipak Das	V.F.A., ICDP SC, Sualkuchi	99545-87883
11. Sri Sailendra Das	Grade-IV, ICDP SC, Sualkuchi	99545-41126

Group-XVI

1. Dr. Naba Kanta Sarma	V.O., SVD, Soniadi	94351-41858
2. Sri Chand Mahamad Ali	V.F.A.	88760-65835
3. Sri Eyasin Ali	Grade-IV	84865-17550
4. Sri Mazibar Rahman	V.F.A., Veterinary SC, Bangalpara	70021-67423
5. Sri Salam Ali	Grade-IV, Veterinary SC, Bangalpara	75760-04476
6. Md. Rafik Ali	Grade-IV	99570-79235

5.NAGARBERA CIRCLE**Group—XVII**

1. Dr. Dipanka Jyoti Rabha	(I/c), B.V.O., Nagarbera	75770-39977
2. Dr. Pankaj Bhusan Medhi	B.V.O., SVD, Hekera	86384-60560
3. Sri Zahan Uddin Ahmed	V.F.A.	70021-47961
4. Sri. Dimbeswar Das	Grade-IV	99579-59468

Group—XVIII

1. Vaccant	V.O. Nagarbera	
2. Sri Shahaz Uddin	V.F.A., BVD, Nagarbera	99575-45691

6.NORTH GUWAHATI CIRCLE**Group –XIX**

1. Dr. Satyendra Nath	B.V.O, BVD, Bezera	78961-09632
2. Md. Yajuddin Ahmed	V.F.A.	
3. Md.Sahajahan Ali	V.F.A.	
4. Sri Debabrata Deka	Grade-IV	
5. Sri Altaf Ahmed	V.F.A. , Mandakata SC	

- | | | |
|--------------------|------------------------------|--|
| 6. Sri Babul Ali | V.F.A.,ICDP,SC, Mandakata | |
| 7. Sri Tamzid Ali | V.F.A., ICDP,SC, Mandakata | |
| 8. Sri Miari Ali | Grade-IV, ICDP,SC, Mandakata | |
| 9. Jalal Choudhury | V.F.A.ICDP,SC, Mandakata | |

Group-XX

- | | | |
|------------------------------|---|-------------|
| 1. Dr. Nakul Kalita | I/C, V.O.,ICDP, Changsari | 70996-78732 |
| 2. Dr. Abani Kr. Choudhury | (I/C) S.V.D., Changsari (Attached to NLM) | 98642-70336 |
| 3. Sri Khaibar Ali | V.F.A.,S.V.D. & I.C.D.P. Changsari | 0864-76521 |
| 4. Sri Mahendra Nath Deka | V.F.A., FAC, Panitema | 93654-22241 |
| 5. Sri Mainul Haque Mazumdar | V.F.A., FAC, Lenga | 98649-38483 |
| 6. Mrs Swarati Das | Grade-IV, S.V.D. Changsari | 81360-57040 |
| 7. Sri Kutubuddin Ahmed | Grade-IV, S.V.D. Changsari | 97062-21804 |
| 8. Mrs Padmawati Das | Grade-IV, S.V.D. Changsari | 78962-29750 |
| 9. Sri Harmohan Thakuria | Grade-IV, Veterinary SC, Panitema | 95086-45119 |
| 10. Sri Bipin Ch. Deka | V.F.A., Veterinary SC Panitema | 60012-32447 |
| 11. Sri Srikanta Das | Grade-IV, Veterinary SC, Panitema | 95086-45119 |
| 12. Smt. Nabanita Boro | V.F.A.,S.V.D. & I.C.D.P. Changsari | 91011-86557 |

Group-XXI

- | | | |
|-------------------------------|---------------------------------------|-------------|
| 1. Dr. Kamal Kr. Sarma | V. O., S.V.D., North Guwahati | 94014-54731 |
| 2. Md. Motiul Haque | V.F.A., I.C.D.P. SC, Barchandra | |
| 93940-58514 | | |
| 3. Sri Imran Ali | V.F.A. (R.P.), S.V.D., North Guwahati | 60025-54943 |
| 4. Sri Minaruddin Ahmed | V.F.A.(Gen), S.V.D., North Guwahati | 93650-38518 |
| 5. Sri Gobinda Chandra Kalita | Grade-IV, S.V.D., North Guwahati | 99548-62965 |
| 6. Sri Hanta B. Marak | Grade-IV, S.V.D., North Guwahati | 84718-30381 |

7.PALASHBARI CIRCLE

Group—XXII

- | | | |
|----------------------------|--|-------------|
| 1. Dr. Namita Goswami | B.V.O., Chayani Barduar, BVD, Jharobari | 86389-80568 |
| 2. Sri Lakhya Boro | Veterinary Field Assistant ,ICDP(V.F.A.) | 91017-53150 |
| 3. Sri Pranjal Kalita | V.F.A., I.C.D.P. SC, Rangamati | 86389-44513 |
| 4. Sri Ajit Kalita | V.F.A. SC, Dohali | 98641-31875 |
| 5. Sri Sukleswar Das | V.F.A. SC, Dohali | 80117-44338 |
| 6. Sri Dharmeswar Das | Grade-IV, SC, Dohali | 96130-48504 |
| 7. Sri Jayanta Kumar Das | Grade-IV, SC, Dohali | 84861-74531 |
| 8. Sri Subhash Chandra Das | Grade-IV, SC, Dohali | 87539-32760 |

Group—XXIII

- | | | |
|--------------------------|---------------------|-------------|
| 1. Dr. Mukul Das | V.O., SVD, Kochpara | 98643-06738 |
| 2. Sri Balen Talukdar | V.F.A. | 78962-25674 |
| 3. Sri Jayanta Bharali | S.V.F.A. | 98646-32924 |
| 4. Sri.Tirtha Das | V.F.A.,(R.P) | 98594-83432 |
| 5. Sri. Sailendra Kalita | V.F.A.,ICDP | 60022-75040 |
| 6. Sri.Pradip Rabha | Grade-IV | 81358-74781 |

Group—XXIV

- | | | |
|----------------------------|----------------------|-------------|
| 1. Dr. Deba Kinkar Sarmah | V.O., SVD, Loharghat | 94355-87006 |
| 2. Sri Ramen Das | V.F.A. | 94011-56019 |
| 3. Sri Paresh Kalita | V.F.A.,(R.P) | 91019-74089 |
| 4. Sri Arun Chandra Kalita | V.F.A.,SC, Rangapani | 98640-63129 |
| 5. Sri Hiren Das | Grade-IV | 60263-24840 |

Group—XXV

- | | | |
|-----------------------|-----------------------------|-------------|
| 1. Dr. Pradip Biashya | V.O., SVD, Palashbari | 97076-45809 |
| 2. Sri Mukul Das | V.F.A., S.V.D. Palashbari | 98594-02982 |
| 3. Sri Umesh Das | Grade-IV, S.V.D. Palashbari | 98549-67775 |

Group---XXVI

1. Dr. Pradip Sarma	V.O.(ICDP), ICDP Palashbari	70029-30895
2. Dr. Pradip Baishya	S.V.D. Palashbari	73996-58815
3. Sri Bipul Rava	V.F.A., ICDP SC, Sikarhati	91018-89258
4. Sri Nityananda Bora	V.F.A., ICDP SC, Majkuchi	98648-79382
5. Sri Jayanta Kalita	V.F.A., ICDP SC, Maniari Tiniali	91019-74089
6. Sri Chandi Ram Das Vaccinator, (attached at ICDP SC, Maniari Tiniali)		88763-55865
7. Sri Dilip Chandra Boro	Grade-IV, ICDP SC, Rampur	87539-92886
8. Sri Kishore Kalita	V.F.A., ICDP SC, Rampur	60016-56779
9. Sri Chandi Charan Das	V.F.A., (attached at ICDP SC, Nahira)	98592-29202
10. Sri Munindra Dev Sarma	Grade-IV, (attached at ICDP SC, Nahira)	78961-5634-
11. Sri Debeshwar Das	V.F.A., ICDP SC, Kukurmara	99542-04608
12. Sri. Mukul Das	V.F.A.	98549-02982
13. Sri. Girin Kalita	V.F.A.	98544-80881

Group –XXVII

1. Dr. Narayan Ch. Deuri	B.V.O., BVD, Rani	91019-30669
2. Sri Kanak Deka	V.F.A., S.V.D. Rani	96788-33390
3. Sri Jayanta Ch Nath	V.F.A., Bikrampur Sub-centre	94019-60074
4. Sri Archana Baruah	Grade-IV , SVD, Rani	87619-35198
5. Sri Anil Kalita	Grade-IV , Veterinary SC, Bikrampur	97064-67448
6. Sri. Rupak Kakati	V.F.A.	96130-65259

Group – XXVIII

1. Dr. Jolly Borah Sarkar	V.O., SVD, Rani	94351-00764
2. Sri. Koustav Moni Bharadwaj	V.F.A.	91018-45556
3. Sri Padmeswar Das	Grade-IV	84728-37559

8.GOROIMARI CIRCLE**Group—XXIX**

1. Dr. Muhibur Rahman Saikia	V.O., SVD, Goroimari	98648-08599
2. Sri Abdur Rouf Anchary V.F.A. (attached from KVC Soraibani, Morigaon)		96786-53232
3. Sri Matleb Ali	Grade-IV	70993-96863

B .CIRCLE WISE STAFFS OF RANGIA SUBDIVISION:-

The S.D.V.O. Rangia will be the overall in- charge of all three zones and nodal officer at Sub-Division

level for Rangia Sub- Division

Group----I,

Zone-1 :- Rangia/ Kayan Circle has been divided into three sectors.

1. Panduri mouza (Rangia Circle)
2. Pub-Kachari mahal mouza (Rangia Circle)
3. Pachim Borigog & Pub- Borigog Mouza(Kayan Circle)

Staffs Engaged in Zone:-**Sector—I (Panduri Mouza):-**

1. Dr. Rinku Deka, V.O. State Vety. Dispy. Rangia Nodal Officer for Rangia Circle, Phon No.-70021-03497
2. Maslimuddin Ahmed, S.v.F.A. State Vety. Dispy., Rangia
3. Sarbeswar Baishya, V.F.A. Balisatra Veterinary F.A.C.
4. Jaynil Ali, V.F.A. Bichennala Vety. Sub-Centre
5. Meser Ali, V.f.a. State Vety. Dispy. Rangia
6. Mosaddique Ahamed, V.F.A. State Vety. Dispy. Rangia.
7. Anup Haloi, V.F.A. State Vety. Dispy..

8. Srikanta Das, Grade-IV, State Vety. Dispy. & I.C.D.P. Centre, Rangia
9. Jakir Hussain, Grade-IV, State Vety. Dispy. Rangia

Sector—II (Pub-Kacharimahahal Mouza):-

1. Dr. Pramita Konwar B.V.O. Block Vety. Dispy. Rangia (Sector Officer), Ph. No.:- 78967-90392
2. Maniram Kalita, S.V.F.A. State Vety. Dispy. & I.C.D.P. Centre, Rangia.
3. Bhugodutta Deka, S.V.F.A., Bichenanala Vety. Sub-Centre.
4. Mir hussain ali, V.F.A. Madhukuchi F.A.C.
5. Phani Swargiary, Grade-Iv Madhukuchi F.A.C.
6. Dandidhar Deka, grade-IV, Bichennala Vety. Sub-Centre.

Sector--III(Pachim & Pub- Borigog Mouza) (Rangia & Kayan Circle):-

1. Dr. Ram Chandra Nath, V.o. State Vety. Dispy. & I.C.D.P. Centre, Rangia (Nodal Officer) For kayan Revenue Circle, Ph. No.- 94351-98001.
2. Tapan Deka,S.V.F.A. State Vety. Dispy. Rangia.
3. Aijuddin Ahmed, S.V.F.A. Chaukha F.A.C.
4. Arup Lahkar, V.F.A. Chamukha F.A.C.
5. Jajna Ram Das, V.F.A. Borigog F.A.C.
6. Abdul Haque, V.F.A. Puranburka F.A.C.
7. Babul Ali Saikia, V.F.A. Barabghati Vety. Sub-Centre.
8. Trilason deka, V.F.A. Baranghati Vety. Sub-Centre.
9. Mainul Haque, Grade-IV Balisatra F.A.C.
10. Bhabesh Deka, Grade-IV, Jayantipur I.C.D.P. Sub- Centre.
11. Sarat Ch. Deka, Grade-IV, Baranghati Vety. Sub-Centre.

Zone-2 (Kamalpur Circle):-

This zone has been divided in two sectors:-

1. Kamalpur Dispensary area.
2. Karara Dispensary Area.

Staffs Engaged in Zone:-

Sector—I (Kamalpur Dispensary area):-

1. Dr. Jayanta Kr. Deka, B.V.O. Block vety. Dispy., Kamalpur (Sector Officer) and Nodal Officer for Kamalpur Revenue Circle, Ph. No.:- 70023-74716
2. Saytendra Choudhury, V.F.A. Block Vety. Dispy. Kamalpur.
3. Kanak Kalita, V.F.A. Palara Vety. F.A.C.
4. Fazal ali, V.F.A. Baregaon Vety. F.A.C.
5. Nurul Haque Choudhury, V.F.A. Puthimari Vety. Sub-Centre.
6. Riajul Kuddus Ansary, V.F.A. Block Vety. Dispy., Kamalpur
7. Bipul Saikia, V.F.A. Block Vety. Dispy., Kamalpur
8. Riajuddin Ahmed, V.F.A. Piyalikhata Vety. Sub-Centre.
9. Narayan Deka, V.F.a. Piyalikhata Vety. Sub-Centre.
10. Dilip Barman, Grade-IV Block vety. Dispy., Kamalpur
11. Pradip kakati, Grade-IV, Block Vety. Dispy., Kamalpur
12. Deben Kalita, Grade-IGV., Puthimari Vety. Sub-Centre.

Sector—II (Karara Veterinary Dispensary Area) Non BTAD village under Goreswar Circle:-

1. Dr. Dipsikha Das, V.o. Karar Veterinary Dispensary (Sector Officer), Phn. No.- 94013-45147
2. Harun Ali, V.F.A. Panara Vety. Sub-centre
3. Mukul Sarma, V.F.A. Karara Veterinary Dispensary.
4. Putumoni Hazarika, V.F.A. Singrapara Vety. Sub-Centre
5. Ainuddin Saikia, V.F.A. Karara Vety. Dispensary
6. Habibulla Ahmed, V.F.A. Karara Vety. Dispensary.
7. Anarul Isla, V.F.A. Karara Vety.Dispensary
8. Mrinal Ahmed, V.F.A. Muktapur Vety. Sub-Centre.
9. Biren Deka, Grade-IV, Karara Vety.Dispensary
10. Jadab Kumar, Grade-IV, Karara Vety.Dispensary

11. Jamshed Ali, Grade-IV, Gasbari Vety. Sub-Centre
12. Madhab Das, Grade-IV, Muktapur Vety. Sub-Centre.
13. Saidur Rahman, Grade-IV, Gasbari Vety. Sub-Centre

CONTROL ROOM

A control room has been setup at the office the Sub-Divisional Animal Husbandry Veterinary Officer, Rangia for smooth functioning of flood relief works. A register will be prepared and maintain by the I/C control room with the following staff:-

1. Dr. Satyajit Talukdar, S.D.V.O. Rangia, Nodal Officer, Rangia Sub-Division, Phn. No.78966-66301
2. Mukut Choudhury, U.D.A. (I/c control room) S.D.V.O. Office Rangia.
3. Abdul Gani, L.I. , S.D.V.O. Office Rangia
4. Bidyut Kr. Brahma, S.V.F.A. Khopunkuchi Vety. Sub-Centre.
5. Manabjyoti Kalita, V.F.A. S.D.V.O. Office Rangia
6. Nikunja Dhar Deka, Grade-IV, S.D.V.O. Office Rangia
7. Dilowar Hussain Grade_IV, S.D.V.O. Office Rangia
8. Dilip Kr. Boro, Grade-IV, S.D.V.O. Office Rangia
9. Mukut Ahmed, Grade-IV, Block Vety. Dispy. Rangia.
10. Pranjit Kr. Roy, Grade-IV, S.D.V.O. Office Rangia

List of Vulnerable areas(Guwahati and Rangia Sub-division)

1. Boko Circle : Boko Mauza, Bekeli Mauza
2. Chamaria Circle : 75% villages of Chamaria Circle
3. Chaygaon Circle : Gumi GP,Chaygaon GP,Champaknagar GP,West Chaygaon GP, Dakhin Pantan G.P.
4. Hajo Circle : All GP.
5. Nagarbera Circle : Chamaria GP, Trilochan GP, Bamunbari GP, Bagarigur G.P.
6. North Guwahati Circle: Numalijalah, Panipara, Tiling Gaon, Ghorajan, Ward No1
7. Palashbari Circle : Chayani Mauza, Rampur, Saru Bongsor Mauza
8. Goroimari Circle : Batahidia GP, Jay Simili GP, Tukurapara GP, Achalpara GP, Majortup GP,Hatipara GP, Bhawariabitha GP.
9. Rangia Circle : All the Villages are 86 village including Rangia Town.
10. Kamalpur Circle : 103 Villages(all the villages)
11. Kayan Circle : 28 Villages (all the villages)

Livestock Population

KAMRUP SADAR SUB-DIVISION		CATTLE	BUFFALO	SHEEP	GOAT	PIG
1	BOKO	77489	225	466	34898	31260
2	CHAMARIA	31045	126	4843	4739	582
3	CHAYGAON	34917	23	53	13129	11743
4	GOROIMARI	29337	869	6156	12057	848
5	HAJO	87344	2863	2325	31537	3827
6	NAGARBERA	41896	780	2845	11859	4087
7	NORTH GUWAHATI	20041	198	39	8772	5588
8	PALASHBARI	77171	1329	486	24025	13417
9	RANGIA CIRCLE	31627	116	107	13767	3002

10	KAYAN CIRCLE	11426	290	16	6301	127
11	KAMALPUR CIRCLE	44250	795	228	24036	4218
	Total:-	486543	7614	17564	185120	78699

Dr. Ajay Sarma, In-Charge Fodder Development Officer and staff of the Fodder Development Branch will arrange to supply fodder to the flood affected areas as and when required with consultation with the District A.H. & Veterinary Officer, Kamrup.

Besides Veterinary Officers, other staff of the Dispensary will also assist in the flood action plan. However there is shortage of man power for cutting, loading & distribution to the flood affected areas. Transportation of Fodder from source to the affected area including P.O.L. has to be borne by the civil authority.

About 500 to 600 Qntls. of fodder expected to be supplied during flood season from Kamrup & Kamrup (Metro).

There is scope for procurement of Dol Grass & Hays from approved supplier of Assam State Zoo at their approved rate if agreeable by Civil Authority.

Stock Position of Medicines (Guwahati Subdivision)

1. Medicines – Present Stock
 - i. Anti diarrhoeal (Pulv) : 1Kg x 50 Pkts.
 - ii. Antiseptic /Disinfection : 450ml x 100 Btls..
 - iii. Infusion/Saline : 500ml x 250 Btls.
 - iv. Stomachic Powder : 1 Kg x 100 Pkts.
 - v. Vitamin (Oral) :500ml x 400 Btls.
 - vi. Anthelmintic : 4 bolus strip x 300 pkts
 - vii. Hand Sanitizer : 500ml x120 bottles
 - viii. Antibiotic :200vials
 - ix. Feed Supplement :300 packets
 - x. Mineral Mixtures :200 packets
 - xi. Antipyretic :300 vials
 - xii. Mask : 120 pieces

Requisition submitted to the Director A.H. & Veterinary Department, Assam, Guwahati-03 to supply sufficient quantity of medicines.

2. **Vaccines** – Pre monsoon Vaccination has been done & programme is going on.

Present stock :

- i) HS+BQ - 18,310 Doses [Under APART]
- ii) Swine Fever - 27000 Doses

Besides this flood, emergency medicines are expected to be available in the situation arises. All the essentials medicines, subject to availability, will be kept ready at O/o District A.H. & Veterinary Officer, Kamrup, Chenikuthi, Guwahati-03. On the basis of public demand, respective Veterinary Officers (V.O.)/Block Veterinary Officers (B.V.O.) will receive the medicines from District A.H. & Veterinary Officer, Kamrup.

Vaccination Camps are being arranged to cover more animals & requisition has been submitted to the Joint Director, IVB, Khanapara to supply sufficient quantity of vaccines.

Source of Fodder :-

1. Fodder Demonstration Farm , Sonapur (if surplus)
2. Regional Fodder Seed Production Farm, Matia, Goalpara (if surplus)
3. Fodder plots of

- a) Govt. Live Stock Farm , Khanapara & Barnihat (if surplus)
 4. Natural source of Green fodder if available in the locality may be explored.

Requirement of Feed & Fodder & Other Logistic support :-

- | | | |
|---|------------------------|------------|
| 1. Feed (Wheat bran, Rice polish) Through Civil Supply Deptt. & Green Fodder from source mentioned above . Minimum Requirement of feed for large animal 2 kg./animal/day Small animal 0.5 Kg./animal/day for 2 days | | |
| 2. Minimum requirement of feed for (a) Cattle 2 Kg @ Rs 30/ Kg | 19261.81 Qntls. | Rs. |
| 57,7854.00/- | | |
| (b) Small Animals 0.5 Kg @ Rs 30/-per Kg. | | |
| 3. Fodder (Green + Dry) – 10-15 Kg./day for 2 days @ Rs 3 /Kg
Per Kg – (276963 x 10) | 27696.30Qntls. | Rs. |
| 83,08,890.00/- | | |
| 4. Hiring of Vehicles for carrying feeds fodder to be arranged by the civil authority. | | |
| 5. Hired labour (20 nos. Per day for 10 days @ Rs. 700/- per labour | | Rs. |
| 1,40,000.00/- | | |
| 6. Medicine (Emergency need) L/S | | Rs. |
| 10,00,000.00/- | | |
| 7. For Carcass disposal hired J.C.B. for 3 days 17,000/- per day | | Rs. |
| 51,000.00/- | | |
| Including fuel for 3 days. | | |
| 8. Misc. | | Rs. |
| 1,00,000.00/- | | |

Total Rs.

10,177,744.00/-

ACTION PLAN BEFORE FLOOD

The field officers and his staff of the district have been directed to hold pre-monsoon Veterinary Health cum Vaccination programmes in their respective areas with special preference to the flood prone areas. To provide necessary vaccines and medicines, requisition has been placed to the Joint Director, IVB and The Director A.H. & Veterinary Department Assam, Guwahati-03.

ACTION PLAN DURING FLOOD

The field officers will work jointly in relief and rehabilitation programme along with their staff during flood in co-ordination with the local civil authority i.e. SDOs/Circle Officers/PRI. They will place necessary requisition for feed, fodder and other logistic support to their respective Circle Officers with intimation to the District A.H. & Veterinary Officer, Kamrup.

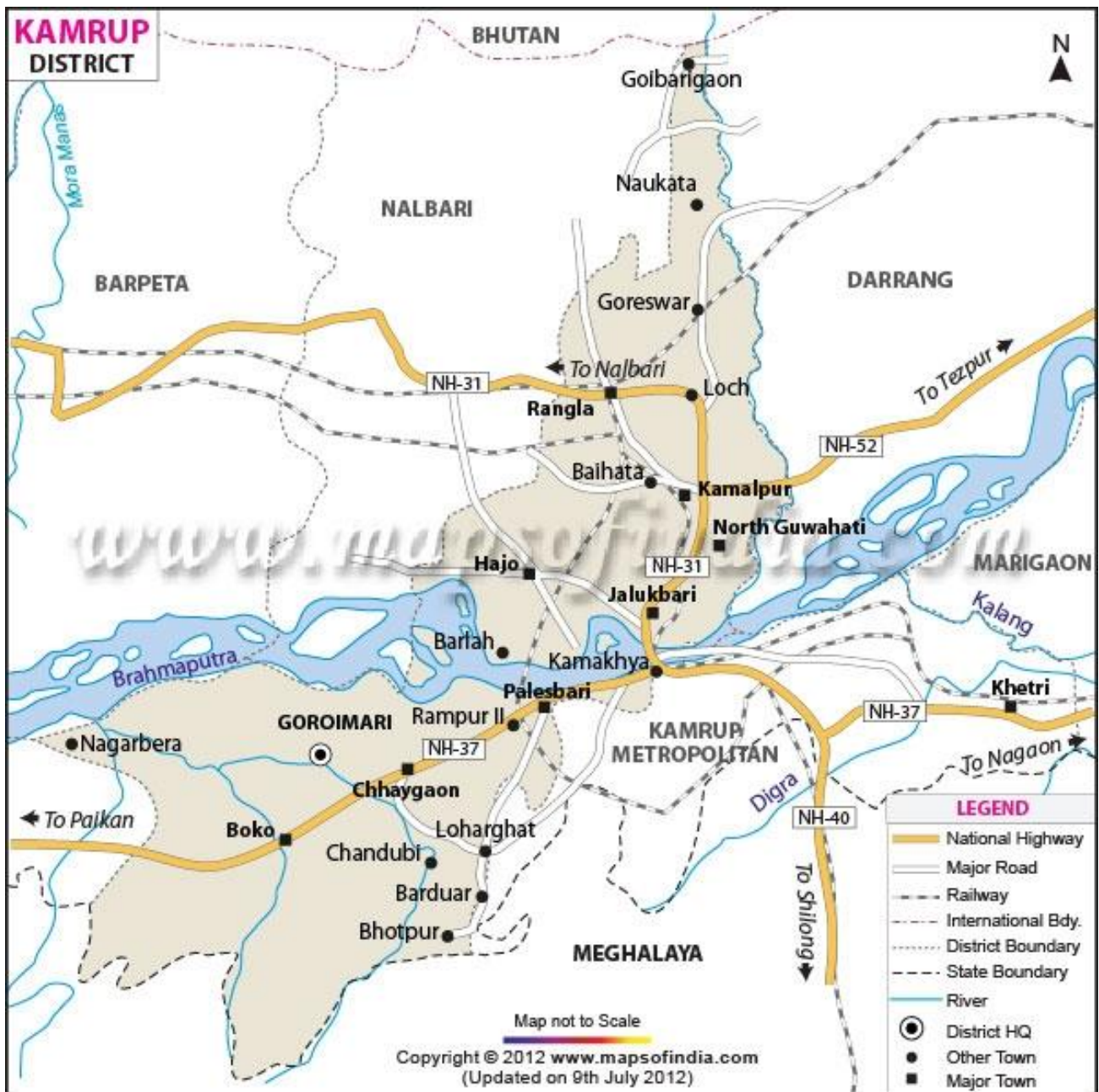
The field officers will submit day-to-day flood report of their respective areas to the District Level Flood Action Committee, Chenikuthi (Control Room) with a copy to the respective circle officer.

- iv) Dighalighaijan Section
- v) North Guwahati Section
- vi) Singimari section.

5. Name of S.O. with head quarter
- a) Bornadi Section : Md. Sirajuddin Ahmed, (9101596647/9864080102),
J.E
Naba Bora (9864102904/8638426578) A.E.
Jurisdiction : Halda to Lenga
- b) Dirgheswari Section : Md. Sirajuddin Ahmed, (9101596647/9864080102), J.E
Hirak Chanda (9957032402/8638181837) J.E.
Jurisdiction : Lenga to Rangmahal
- c) Soalkuchi Section : Tarun Ch Baishya,(8011530968/ 8486379248) A.E.
Apurba Baisya (9859251602) J.E.
Gagan Ch Barua (9085907233) .J.E.
Mantu Ram Das (M.No 9435900056) J.E.
Jurisdiction : Rajghat to Sri Hati village.
- d) Dighalighaijan Section : Mantu Ram Das (M.No 9435900056) J.E.
- e) North Guwahati Section : i) Sri Hirak Chanda (9957032402/8638181837) J.E.
Jurisdiction : North Guwahati
- f) Singimari section : Tarun Ch Baishya,(8011530968/ 8486379248) A.E.
. Mantu Ram Das (M.No 9435900056) J.E
Headquarter : Singimari
6. Vulnerable reaches : The Vulnerable reaches under this Sub-division are shown is
Annexure-A
7. Contingency Measures : Contingency measure during flood are shown in Annexure-A.
8. Sluice gate : Sluice gate under this Sub-division are shown in Annexure-C
9. Gauge site : The gauge site under this Sub-division are shown in
Annexure-B
10. Control room : Divisional control room starts functioning in the office of the
undersigned from 15.5.2019 to 15.10.2019
11. Flood Measuring : Gauge date from different Gauge sites as collected at the
control room and submitted to the various department in specified
format.

5.5 IRRIGATION DEPARTMENT:

Fig 1 Map of Kamrup District



INTRODUCTION

Disaster refers to a serious disruption of the functioning of a community or society involving/causing widespread human, material, property, economic or environmental losses and impacts, which exceeds the ability of the affected community or society to cope up using its own resources.

Kamrup (R) district is prone to a number of natural disasters like earthquake, flood, drought, cyclone or fire. The Irrigation department being one of the most vital departments of the Assam government needs to prepare and become resilient to any type of such situations.

This report gives an overview about the hazard and vulnerability scenario the division likely to be encountered and the main tasks of the department and possibilities of integration of related disaster management aspects in these scenarios.

The departmental responsibilities and activities at different phases of managing a disaster are given in detail. This report also includes disaster prevention and mitigation strategy; and for that the capacity building in man and material wise.

Finally the plan for review, up gradation and dissemination of the proposed plan is given with a plan for judicial knowledge management.

PROFILE OF THE IRRIGATION DEPARTMENT IN KAMRUP DISTRICT

There are three Divisions namely Rangia Division, Guwahati West Division and Guwahati Division have been looking after the irrigation activities in the Kamrup District.

Rangia Division:

Rangia Division, Irrigation, Rangia was originally established as Kamrup Investigation Division, Rangia in the year 1973. The name of the Division eventually changed to Borolia and Nonoi Investigation, Irrigation Division, Rangia in 1974 and North Kamrup Investigation Division in 1975. The Division came to be known as its present form that is, Rangia Division, Irrigation, Rangia in the year 1987.

Since inception the Division has been instrumental in catering the Irrigation need of the cultivators of the greater Rangia and a part of Baksa and Nalbari District. The Division has the credit of planning and execution of no. of Irrigation Schemes under its name, involving Deep Tube-Well, Lift and Flow Irrigation Schemes and thus helping the farmers in uplifting of their socio-economic conditions as a whole.

The Division has a Sub-Division named as Rangia Sub-Division, Irrigation, Rangia situated at Rangia Tiniali.

Till date the Division has completed a total of 31 (Thirty One) schemes, out of which 24 (Twenty Four) nos. are (FIS & Lift) irrigation schemes having 42 points and 7 (four) nos. are deep tube-well having 11 points. These schemes have created total potential of 2930 Hectors. Another 1 (one) nos. of scheme is ongoing.

At present there are altogether 220 (two hundred and twenty) nos. of staff both technical and non technical working under the Division inclusive of the staff at the Sub-Division.

Guwahati West Division:

Guwahati West Division (Irrigation), Guwahati-8 was originally established as Guwahati Investigation Division (Irrigation) in the year 1971 to carry out survey and investigation works. Later on in the year 1993 it had been converted into a full-fledged working Division renaming as Guwahati West Division (Irrigation) for supplementing ground water as well as surface water from natural sources by means of scientific as well as technical arrangement in calculative manner as per requirement to the crop

fields of Kamrup District as well as some parts of Kamrup (Metro) District and Baksa District for better growth of agricultural crop yield so as to boost the agro- economic condition of the region in particular and the entire state of Assam in general.

Guwahati West Division (Irrigation), Guwahati-8 comprises with 3 (three) Sub-Divisions namely Guwahati West Sub-Division (Irrigation), Guwahati-8, Chaygaon Sub-Division (Irrigation), Chaygaon and Boko Sub-Division (Irrigation), Boko. Guwahati West Sub-Division (Irrigation), Guwahati-8 is situated along with the Divisional office campus at Guwahati while Chaygaon Sub-Division (Irrigation), Chaygaon and Boko Sub-Division (Irrigation), Boko are situated at Chaygaon and Boko respectively.

Out of targeted irrigation potential of 16715 Hectares, the Division has so far created 12063 Hectares of irrigation potential by implementing various Minor Irrigation Schemes such as 17 nos. of Flow Irrigation Schemes, 4 nos. of Lift Irrigation Schemes, 50 nos. of Deep Tube Well Schemes, 3 nos. of Shallow Tube Well Schemes and 1 (one) no. of Solar Deep Tube Well Scheme etc. At present total 42 nos. of Schemes under this Division are functional, 15 nos. of schemes are non functional, 12 nos. are defunct schemes and 5 nos. of schemes are in ongoing stage.

At present there are altogether 403 (Four Hundred & three) nos. of regular staffs both technical and non technical are working under the Division inclusive of the staffs of its all three Sub-Divisions.

Guwahati Division:

Guwahati Division (Irrigation), Ulubari, Guwahati-7 was established in the year 1957 for supplementing rain water by means of scientific arrangement in calculative manner to crop field for growth of better agricultural crop yield is the role of Irrigation and thus water harvesting is the thrust area of works under Irrigation sector.

The Division has so far created irrigation potential (approx) 3100 Hectares out of total targeted potential of (approx) 8000 Hectares for Kamrup (R). The Division has so far completed 15 nos. of Irrigation Schemes namely 4 no.s LIS, 1 no. FIS, 5 no.s DTW and 5 state plan schemes. moreover 8 nos. LIS and 5 no.s FIS are in ongoing stage in Kamrup (R).

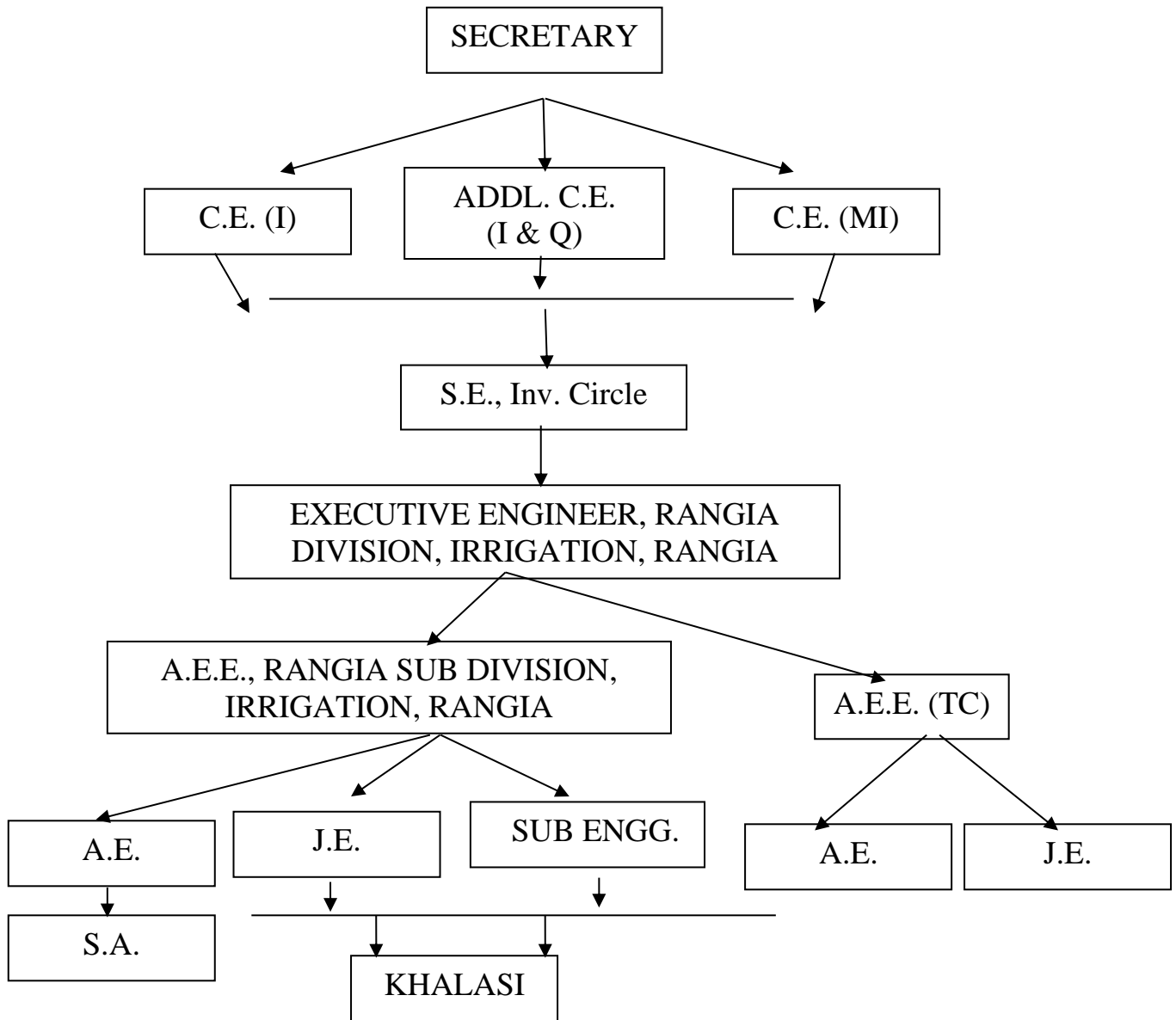
The Division comprises with two Sub Divisions namely B&S Sub Division and Sonapur Sub Division. The Divisional office is located at Ulubari area of Guwahati. B&S sub Division is situated in the Divisional complex whereas Sonapur Sub Division is at Sonapur. The B&S Sub Division mainly looks after the schemes of Kamrup (R).

At present there are altogether 19 Nos. of technical staffs working under the B&S Sub Division.

ORGANISATION STRUCTURE

Rangia Division, Rangia:

Fig 2 Functional organisation structures at district & local levels:



Guwahati West Division, Guwahati-08:

RESEARCH AND TRAINING FACILITIES

Till date the divisions have no research and training facilities available for its employee.

ACTS AND RULES

The Department basically functions within the ambit of following Acts & Rules:

- The Assam Irrigation Act, 1983
- The Assam Irrigation Rules, 1997
- The Assam Irrigation Water Users Act, 2004
- The Assam Ground Water Control and Regulation Act, 2012
- Water Distribution
- Notification Service Charge
- Assam Services (Discipline & Appeal) Rules, 1964

Therefore, all special decision making procedures and operating procedures for disaster situation will be followed keeping views of the above. In addition to that the Department will act as per the guidelines laid down in Assam Disaster Management Act, 2005.

Moreover, the various guidelines/Circulars etc. for disaster situation received from the Administration as well as higher authority will be strictly followed.

ANNUAL PLAN BUDGET

Till date no fund has been allocated for disaster management plan at the divisions.

SCHEMES & PROGRAMMES

No scheme or program dedicated to disaster management has been undertaken till date. However all design and estimates of the irrigation structures implemented under the divisions are made keeping in mind the safety of these structures during any likely disaster in future.

HISTORY OF DISASTER FACED BY THE DIVISIONS

During last few years flood occurred in the year 2012. Adequate vigilance was made at the irrigation structures under the division and subsequently reports were prepared and forwarded to the higher authorities. Subsequently flood damaged repairing was made for the rehabilitation of the irrigation structures.

PROVISION OF FUND DURING LAST FEW YEARS

No fund was available for preparedness and response to any disaster under the divisions. Only SDRF fund was made available to the Rangia Division for Flood Damaged Repairing (FDR) in the year 2012.

EXECUTIVE INSTRUCTIONS AND CIRCULARS

Two Incident response teams (I.R.T) are formed under Rangia Division, Irrigation, Rangia to respond quickly in case of any disaster related emergency. Overall head of the IRT is Sri Rupal Bora, E.E, Rangia Division, Irrigation, Rangia. The two teams are as follows

TEAM – A

HEADED BY : SRI RAJDEEP KEMPRAI, A.E.E, RANGIA SUB-DIVISION (IRRIGATION) RANGIA

MEMBERS : 1. SRI GUNAMANI HALOI, A.E
2. SRI KAMALESWAR DEKA, J.E
3. SRI PRATUL MISRA, J.E
4. SRI GOPAL TALUKDAR, J.E
5. SRI MAZIBAR RAHMAN, SUB-ENGG, GRD-II

TEAM – B

HEADED BY : SRI GAUTAM MOHAN, A.E.E (T.C.), RANGIA DIVISION (IRRIGATION) RANGIA

MEMBERS : 1. SRI HITESH HALOI, A.E
2. SRI ABDUS SALAM HAZARIKA, A.E
3. SRI HARESWAR KALITA, J.E
4. SRI SUBARNA MOHAN GOSWAMI, J.E
5. SRI FIROZ HUSSAIN, SUB-ENGG, GRD-II

Similarly four Incident response teams (I.R.T) are formed under Guwahati West Division, Irrigation, Guwahati-08 to respond quickly in case of any disaster related emergency. Overall head of the IRT is Sri Sanjay Jyoti Das, E.E, Guwahati West Division, Irrigation, Guwahati-08. The two teams are as follows:

TEAM – A

HEADED BY : SRI DILIP KR. SHARMAH AEE (TC)

MEMBERS : 1. SRI JOHN BARMAN, AE
2. SRI PRASANTA RAJ SARMAH KONDOLI, JE
3. SRI KUNTAL SAHARIA, JE
4. IRSADUL AHMED, JE
5. MRIDUL BARMAN, JE

TEAM – B

HEADED BY : SRI RATUL GOSWAMI, AEE, GUWAHATI WEST SUB-DIVISION (IRRIGATION), GUWAHATI-8

MEMBERS : 1. SRI PRANJAL PRATIM BORA, JE
2. SRI ASHIM RAJBANGSHI, JE
3. SRI ATUL CHANDRA KALITA, JE
4. SRI PHANIINDRA NATH HALOI, SUB ENG-II
5. SRI ANURAG BAISHYA, SUB ENGINEER

TEAM –C

HEADED BY : F.M.SIDDIQUE, AEE, CHAYGAON SUB-DIVISION (IRRIGATION), CHAYGAON

MEMBERS : 1. SRI MRINAL KR. TALUKDAR, AE
2. SRI ABIKSHIT KOTOKY, AE
3. SRI RAKESH DAS, JE
5. KHAGEN SARMA, JE

TEAM –D

HEADED BY : MD. FAKARUDDIN, AEE, BOKO SUB-DIVISION (IRRIGATION), BOKO

MEMBERS : 1. AHMED SHAMI, AE
2. NABADWIP DEKA,JE
3. SRI JNANENDRA PRASAD KALITA, JE
4. SRI LABANYA THAKURIA, SUB ENGG-II

Similarly two Incident response teams (I.R.T) are formed under Guwahati Division, Irrigation, Guwahati-07 to respond quickly in case of any disaster related emergency. Overall head of the IRT is Sri Ambika Kr. Saloi, E.E, Guwahati Division, Irrigation, Guwahati-07. The two teams are as follows

TEAM – A

HEADED BY : SRI NRIPEN CHANDRA DEKA, A.E.E, RANGIA B & S SUB DIVISION (IRRIGATION) GUWAHATI

MEMBERS : 1. SRI BHABEN HAZARIKA, A.E
2. SRI TUNIRAM MILI, A.E
3. MD ABDUL MAZID, J.E
4. SRI RAJEN KALITA, SUB ENGGR GRADE-II
5. SRI IYASIN ALI, SUB ENGGR GRADE-I

TEAM – B

HEADED BY : SRI GAUTAM DEV CHOUDHURY, A.E.E (T.C.), GUWAHATI DISICION (IRRIGATION) GUWAHATI

MEMBERS : 1. SRI MANOJ DEKA, A.E
2. SRI RAMIZUDDIN AHMED, A.E
3. SRI AJIT KALITA, A.E
4. SRI JYOTIRMOY CHOUDHURY, AE
5. SRI ABUL KALAM LASKAR, AE

COMMITTEES AND USER GROUPS

The divisions have formed a number of Water User Associations (WUA) at the community level for the management and vigilance of the Irrigation schemes which are registered under the government. The WUAs may be trained about the disaster management aspects and they may be instrumental in any disaster situation.

TRAINING PROGRAMME ORGANIZED AND AWARENESS GENERATION PROGRAM

Till date no training or awareness generation program has been arranged. However the staff if trained adequately can be of excellent use during disaster situations. Yearly exhibitions and mock drills also may be arranged for quality improvement.

RESEARCH OR IMPACT ASSESSMENT/ EVALUATION

During previous flood situations in 2012 damage due to flood were evaluated and reported to higher authority and subsequently flood damaged repairing were executed.

OBJECTIVE OF DEPARTMENTAL DISASTER MANAGEMENT PLAN

- ✓ The main objective of the Departmental Disaster Management Plan is to incorporate disaster management in the routine affairs of the Irrigation Department.
- ✓ Minimize the adverse effects of the disaster as the disaster cannot always be prevented.
- ✓ Provide necessary assistance to the needy during and after the disaster as far as irrigation sector is concerned.
- ✓ Enable faster recovery through comprehensive reconstruction and rehabilitation.
- ✓ Conduct trainings and capacity building for effective prevention, mitigation and response for disasters.
- ✓ Prompt and effective discharge of departmental responsibilities during disaster situations.
- ✓ The departmental Disaster management plan in Irrigation sector is necessary for prevention and mitigation of damage caused by floods to irrigation assets like Head works and appurtenant structures / canal embankments and canal systems, approach road and other structures connected to Irrigation canal network system.
- ✓ Disseminate factual information in a timely, accurate and tactful manner while maintaining necessary confidentiality.
- ✓ Develop immediate and long-term support plans for vulnerable areas in the irrigation sector in/during disasters.
- ✓ Create awareness among the people about hazard occurrence and increasing their participation in preparedness, prevention, development, relief, and rehabilitation and reconstruction process.
- ✓ Have response system in place to face any eventuality.
- ✓ Affect or elicit the least possible disruption to the normal life process when dealing with individuals in disaster.
- ✓ Mitigate impact of natural and man-made disasters through preparedness at Division, Sub-Division, Section and Village level.
- ✓ Ensure active participation by the government administration, communities, NGOs, CBOs and volunteers at all levels making optimal utilization of human and material resources at the time of disaster.

HAZARD AND VULNERABILITY SCENARIO

HAZARDS

Hazards are defined as "Phenomena that pose a threat to people, structure or economic assets and which may cause a disaster. They could be either man made or naturally occurring in our environment.

VULNERABILITY

It is defined as "the extent to which a community, structure, service and geographic area likely to be damaged or disrupted by the impact of particular hazard, on account of their nature, construction and proximity to hazardous terrain or a disaster prone area" The degree of vulnerability depends on the condition of human settlements and the infrastructure, the way in which public policy and administration

is engaged in disaster management, the level of information and education available about various hazards and how to deal with them.

PREVALENT HAZARD IN THE STATE (NATURAL AND MAN MADE):

Natural: Flood, earthquake, cyclone, fire and landslide are the main natural hazards in the District.

Flood is a regular phenomenon in the state of Assam caused by generation of runoff due to incessant/high intensity rainfall on account of southwest monsoon during the period from May/June to October. There have been damages to Irrigation structures/canal embankment affecting overall irrigation system network due to the natural hazards.

Man made: Major Fire, epidemic, terrorism etc.

LIKELY GEOGRAPHICAL EXTENT AND MAGNITUDE/SEVERITY:

Earthquake is supposed to be one of the major disasters which is likely to affect the District up to a greater extent as the entire state of Assam is identified to be situated in a most vulnerable seismic intensity of zone-V

Flood has also been affecting the District almost every year causing great damages to the irrigation sector.

Likely impact of threat at the Divisions is provided in the following table:

Table 1: Likely impact of threat at the Divisions during disasters

Name of Disaster	Man made or Natural	Likely Impact	Communication/ Infrastructure
Flood	Natural	AIBP flagship program schemes, SCCP, TSP, State fund schemes. Embankments/pump houses/intake points, Canals and other Irrigation structures.	Pump houses may be reached by motor vehicles but the canals are not reachable by conventional means of communication. But Rangia division and Guwahati Division does not possess any working vehicle presently.
Earthquake	Natural	Division and Subdivision office buildings, AIBP flagship program schemes, SCCP, TSP, State fund schemes. Headworks, Embankments/pump houses/intake points, Canals and other Irrigation structures.	Pump houses may be reached by motor vehicles but the canals are not reachable by conventional means of communication. But the Rangia division and Guwahati Division does not possess any working vehicle presently.

Cyclone	Natural	Division and Subdivision office buildings, AIBP flagship program schemes, SCCP, TSP, State fund schemes. Embankments/pump houses/intake points, Canals and other Irrigation structures.	Pump houses may be reached by motor vehicles but the canals are not reachable by conventional means of communication. But the Rangia division and Guwahati Division does not possess any working condition vehicle Presently.
Fire	Natural	Division and Subdivision office buildings, AIBP flagship program schemes, SCCP, TSP, State fund schemes. Embankments/pump houses/intake points, Canals and other Irrigation structures.	Pump houses may be reached by motor vehicles. But the division does not possess any working condition vehicle presently. No firefighting equipment available at the Division.
Major Fire	Man Made	Division and Subdivision office buildings, AIBP flagship program schemes, SCCP, TSP, State fund schemes. Embankments/pump houses/intake points, Canals and other Irrigation structures.	Pump houses may be reached by motor vehicles. But the division does not possess any working condition vehicle presently. No firefighting equipment available at the Division.

PHASE-WISE DESCRIPTION OF DEPARTMENTAL RESPONSIBILITIES/ACTIVITIES

The Irrigation Sector has a key role to play in prevention, mitigation and preparedness measures for disaster.

The disaster phase-wise and hazard wise roles of the Department are:

DISASTER PHASE WISE

PRE-DISASTER

PREPAREDNESS PLAN

- Formation of DM Cell and manning with personnel drawn from key sections of the department.
- Identify vulnerable points of irrigation structures like Headworks, Aqueduct, Cross-Drainage including canal embankments and canal system.
- Constructing check dams, water storage tanks and safe water channels.
- Undertake mapping of vulnerable structures and canal system.
- Activate monitoring of regular vigilance of I/S and duty of field staff at Headwork /other important vulnerable structures.
- Clearing of the water channels.
- Encouraging roof-top water harvesting in plain as well as hilly areas.

- Construction of community based water storage facilities like ponds.
- Stabilize coordination linkage with W.U.A's

PREVENTION AND MITIGATION PLAN

- Undertake flood protection management measures at vulnerable structures/canal system etc.
- Maintenance of Canal embankment / guide bunds/ afflux bunds including canal structures.
- Conduct pre monsoon preparedness meeting in April every year to take stock of current status of irrigation projects, discuss about critical areas, revisit protocol operating procedures, preparedness, checks etc.
- Gather information related to warning of impending flood/droughts based on hydrological and meteorological information.
- Identify draught like areas for necessary steps towards irrigation supply in areas covered under irrigation.

DURING DISASTER

RESPONSE PLAN

- Translate information based on rainfall forecast and weather forecast.
- Activate response plan based on rainfall/weather forecast to combat flood like/drought like situation.
- To take immediate protection measures to prevent damage to structure/ canal system.
- To take steps to supply irrigation water to fields on drought like situation for sowing as well as saving the standing crops.
- Opening up alternate channels for releasing excess of water.

POST DISASTER

RECOVERY PLAN (REHABILITATION & RECONSTRUCTION PLAN)

- Creation of new irrigation and rain water harvesting schemes
- Promotion of research in water conservation and management in the drought affected areas.
- Undertake possible intervention to minimize further damage
- Undertake emergency.
- Restoration of lifeline & critical infrastructure facilities.
- Restoration of departmental services.

HAZARD WISE

FLOOD

- In association with Water Resource Department work out ways and means of conserving the surplus water and utilization of the same in drought prone areas.

DROUGHT

- Identification of drought prone areas, availability of water resource in the area, level of ground water in the area.
- Formulation of prevention mitigation and preparedness measures.
- Strategizing the cropping pattern in association with Department of Agriculture and creation of Irrigation facilities accordingly.

- Monitoring and supervision of the watershed and rain water harvesting in the draught prone areas.

INTEGRATION OF DISASTER MANAGEMENT IN DEPARTMENTAL WORKS WITH SPECIFIC LINKAGES WITHIN TIME FRAME

PRE-DISASTER (AWARENESS, TRAINING AND CAPACITY BUILDING, PROCUREMENT OF EQUIPMENTS, PLANNING & OTHERS)

The Executive Engineer shall pursue joint verification with the Mechanical/Electrical counterparts of Irrigation projects/ schemes that fall under the jurisdiction of the Nodal Division and he shall

By 31st. December

- Identify the vulnerable points of irrigation structures like Head works, aqueducts cross, drainage canal embankments and canal systems, intake points of LIS and DTW points etc.
- Map vulnerable structures and canal systems chainage wise including vulnerability of mechanical/electrical structures.
- By the 31st. of January, forward the prepared maps showing vulnerabilities to DCs & SDOs and district level officers.
- Suggest DC for undertaking works on
 - ✓ Repairing vulnerable structures of the project.
 - ✓ Closing branches of canal embankments, raising and strengthening of embankments to protect agricultural lands against flood.
 - ✓ Assess the position of pumps/motors including electrical transformers and status of electrical connection etc.
 - ✓ Prepare a detailed plan and estimate of works as may be required by DC and render necessary technical assistance to DC in execution of the works.

By 30th. April

- Prepare tentative list of Irrigation personnel for round the clock patrolling of Irrigation structures and canal system.
- The Additional Chief Engineer/ Superintending Engineer with concerned EE shall visit the generally flood affected area under command of each scheme and ensure that canal embankments, Irrigation Pump Motors, electrical equipments are in good condition/ inquires immediate measures to protect Irrigation assets identified as vulnerable from joint verification.
- Complete short term emergent flood protective measures of electrical / mechanical pump houses from impending danger from bank erosion.
- Check and ensure that canals and other irrigation structures are in good condition.
- Check against unauthorized construction likely to damage any structures of irrigation Department.
- Assess requirements and arrangement of tool and plants and other stores.
- Keep vehicles, tractors and bulldozers under the Division in good and running condition.
- For relief work in vulnerable areas
 - Prepare tentative list of works and coordinate with other Departments i.e. WR/P&RD/Agriculture to carry out necessary works within which the existing irrigation infrastructures may be damaged by flood.
 - Check provisions already made in approved schemes for these areas.

By 31st. May

- a) Accompany DC along with SP for a joint verification of vulnerable areas
- b) Identify drought prone areas under command of Irrigation Projects.
- c) Submit Plan and Estimates to tackle likely drought-like situation.

DURING DISASTER (RESCUE & RELIEF, ESSENTIAL SERVICES & OTHERS)

The Executive Engineer shall:

1. Follow the flood Warning System/message at the upstream release of water from the dam etc of international country for Head work protection at Major/Medium project Head Work located at National/International boundary.
2. On receipt of flood warning, the EE shall:
 - a) Keep close touch with the DC
 - b) Alert staffs and
 - c) Check
 - Tools and plants
 - Vehicles, trucks, bull-dozer etc.
3. On occurrence of floods, the EE shall :
 - a) Visit the irrigation works in flood affected areas.
 - b) Keep constant vigil on canal systems and round the clock monitoring duty of important structures like Head Works and appurtenant structures. Keep open the Head Work gates during occurrence of flood of a devastating nature.
 - c) Asset requirements and deploy staff to lend the DC materials (if available) for temporary relief camps; vehicles, if required.
 - d) Keep in touch with DC and take action during unprecedented floods that cause danger/damage to structure and inform higher Departmental official immediately.
 - e) Suggest DC for undertaking, irrigation works, on test relief and render technical assistance as necessary and take safety measures for protection of irrigation canals and other irrigation works.
 - f) Frequently visit the flood affected areas and ensure measures for safety of irrigation structures and
 - g) For test relief:
 - Finalise list and start works.
 - Take up labour intensive items for approved plan schemes in the areas by engaging flood affected people.

REHABILITATION (REPAIR OF DEPARTMENTAL INFRASTRUCTURES, RESTORATION OF DEPARTMENTAL SERVICES & OTHERS)

As soon as flood water recedes, the Executive Engineer shall

- 1) Restore tools, plants and stores
- 2) Repair/replace damaged tools and plants.
- 3) Collect materials, vehicles lent to DC.
- 4) Prepare plans and estimates for these items of work that may be required for irrigation supply to field after receding of flood.
- 5) Finalize and start labour oriented work for test relief in consultation with DC which includes the following.
 - Repair to damage canal embankments, afflux bunds, bund protection work out of their own funds and render technical assistance to P & R D to undertake works involving canal embankments and bunds.

Prepare plan and estimate for repairing damaged structure embankments/pump houses/intake points and place those before DDMA for onward submission to the Government for necessary approval of the State Disaster Response Fund (SDRF).

DEPARTMENTAL STANDARD OPERATING PROCEDURES (SOPs)

OBJECTIVE

- Monitor Flood Situation
- Monitor and protect Irrigation infrastructure
- Restore damaged infrastructure

ACTIVITIES ON RECEIPT OF WARNING

- Within the affected areas of the District/sub-division/Circle, all personnel will be made available to the Deputy Commissioner. If more personnel are required then out of station officer or those on leave may be recalled.
- All personnel required for Deputy Commissioner should work under the overall supervision and guidance of Deputy Commissioner.
- All personnel working within the district come under the direction and control of the Deputy Commissioner.
- The Executive Engineer Rangia Division (Irrigation), Rangia would be asked to report to the Deputy Commissioner.
- Review and update precautionary measures and procedures and review with staff the precautions that have been taken to protect equipment and the post-flood procedures to be followed.
- All the vulnerable locations of the schemes are to be identified jointly with the Water User's Associations/Bund Committees.
- Organize round the clock inspection and repair of:
 - Bunds/Head Works/Barrage and appurtenant structures.
 - Canal system
 - Approach Road
 - Bridges/ Culverts /Cattle Crossings etc.
 - Control gates (Regulator gates)
 - Overflow channels
- Organize round the clock inspection and repairs of
 - Pumps
 - Generators
 - Motor equipment
 - Station Building
- Designate one officer in the rank of AE/J.E. at exposed areas as an Emergency Officer subject to the condition that he is well aware of floods, their effects and well aware of emergency procedures.
- Officer should ensure that all staffs are well aware of precautions to be taken to protect their own lives and personal property.
- Emergency tool kits should be prepared for all technical assistants in flood prone areas like:
 - Ropes
 - Pulley blocks
 - Jungle Knives

- Shovels
- The Emergency tool kits with each technical assistant should be checked.
- Materials such as empty cement bags, sand, metals, boulders etc. will be stocked in adequate quantities in all flood stores for immediate use before and during floods.
- The officer on site should ensure the level of impounding in the river/ streams. The rise of water level should be monitored constantly and share the same with the officers of other concerned sites and District control Room.
- The Inlet and outlet of Irrigation canals should be inspected to ensure that waterways are unobstructed by trees or vegetation.
- Any repairs/under construction activity should be well secured with sand bags, rock fills etc.

RELIEF & REHABILITATION FIELD OFFICE PRIORITIES

- Continue round the clock inspection and repair of binds, Head Works, Barrage, Irrigation canals, Bridges, Culverts, Control gates and overflow channels
- Continue round the clock inspection and repairs of Pumps, Generators, Motor equipment and station building.
- Clearing Inlet and outlet of Irrigation canals to ensure that waterways are unobstructed by trees or vegetation on an ongoing basis.
- Information formats and monitoring checklist should be used for programme monitoring and development and for reporting to Emergency Operation Centre (EOC). This is in addition to existing reporting system in the department.

HEAD OFFICE PRIORITIES

On recommendation of site in charge, the Divisional office will

- Provide for sending additional support along with food, bedding, tent, medicine etc.
- Send vehicles and any other additional tools and equipments needed.
- Coordinate with other allied Departments such as Water Resource, P & RD etc. about release of water and dissemination of warning.

PERSONNEL ROLES

S.A. /KHALASHI / GRADE IV STAFFS etc.

- They are to station themselves at site round the clock on rotation basis.
- They are to monitor the flood situation constantly and report to Site in Charge accordingly.
- They are to monitor the vulnerable points of the section and report to the Site-in-Charge/Sectional Officer accordingly.
- They are to share the flood warning, alert, if any received from Site-in Charge/Sectional Officer or District Control room with the adjacent villagers as well as Water User's Association (WCA).
- They are to carry out all the instruction issued to them by the Site-in-Charge/Sectional Officer sincerely and honestly.

SITE IN CHARGE/SECTIONAL OFFICER: A.E. & J.E.

- He will notify the various field staffs such as S.A., Khalashi, Grade IV etc. to keep strict vigilance on all vulnerable locations of the section round the clock on rotational basis after making proper on spot field visit.
- Any flood warning information received from the District Control room or higher authority, he will immediately share the same with the field level staffs as well as W.U.A. All important related telephone contact numbers to be exchanged with the field staffs and WUA.
- During flood he is to inform the concerned Circle Officer of the Revenue Circle, AEE and EE about the possible flood damages
- During flood he is to take on spot photographs of the damages along with time and date of the photographs taken and inform the AEE and EE accordingly.
- He is to mobilize the tools and plants required during flood judiciously and use them effectively.
- After flood he is to restore the tools and plants.
- He is to prepare plan and estimate for repairing the damages

AEE/EE

- They will notify the Site-in-Charge/Sectional Officer (A.E./J.E.) etc. to keep strict vigilance on all vulnerable locations of the section round the clock after making proper on spot field visit.
- Any flood warning information received from the District Control room or higher authority, they will immediately share the same with the concerned Site-in-Charge/Sectional Officer such as A.E. or J.E. as well as with the President & member secretary of W.U.A. All important related telephone contact numbers to be exchanged.
- During flood they will have to inform the Deputy Commissioner/ SDO (Civil)/ CO about the possible flood damage.
- On recommendation of the Site-in-Charge/Sectional Officer they will have to provide for sending additional support along with food, bedding, tents, medication etc. to the field staffs.
- They will have to send vehicles and any other tools and equipments to the affected sites if needed.
- They will have to coordinate with other allied Departments such as Water Resource Department, P & R.D. Department, Public Health Engineering Department etc. about the release of water and dissemination of warning.
- After the flood, the damage occurred have to be properly assessed and necessary Plan and Estimate prepared to be forwarded to the Deputy Commissioner / SDO (C) along with necessary photographs, template etc. for taking up repair work under SDRF.

INCORPORATION OF DISASTER MANAGEMENT ASPECTS IN DEPARTMENTAL WORKS

As flood has been a natural disaster occurring almost every year causing a great havoc as far as irrigation sector is concerned, therefore, emphasis must be given to incorporate this event to a routine affair of the Department and accordingly while planning any development works under this sector the effect of this disaster is considered along with its possible, preventative measures plan.

Presently the Divisions have shortage of man power in 3rd grade and 4th. Grade employee. Still during disaster emergencies the people employed presently may be utilized once trained adequately.

PROGRAMMES PROPOSED WITHIN ROUTINE DEPARTMENTAL WORKS FOR DISASTER PREVENTATION & MITIGATION AND STRATEGY TO MAKE IT SUCCESSFUL

STRENGTHENING / RETROFITTING OF DEPARTMENTAL INFRASTRUCTURE

- The Disaster Management cell (Irrigation) will keep periodical monitoring system feedback taken from the Divisional Setup and make necessary arrangement for budgetary provision for M&R works scheme wise for strengthening the canal embankment, afflux bund, guide bund etc where necessary for the post disaster case.
- The Disaster Management cell (Irrigation) will give the guidelines to Sub-divisional Setup to-keep the 24 hours monitoring the infrastructure as for example opening the gates for under sluice, river sluice, head regulator to protect the afflux and guide bund of Irrigation infrastructure during the Flood for Headworks structures in Flow Irrigation Schemes.

FRAMEWORK / ROADMAP FOR DISASTER PREVENTION AND MITIGATION PROGRAMMES IN THE LIGHT OF THE ROUTINE DEPARTMENTAL TASKS

While taking up a new irrigation schemes possible disaster aspects and its possible preventive measure and mitigation plan to be incorporated in every stage of implementation of the scheme as a routine Departmental task.

ADMINISTRATIVE AND FINANCIAL ARRANGEMENT FOR THESE PROGRAMS

The disaster management cell (Irrigation) will inform the District Administration during the occurrence of any disaster or after disaster promptly and will submit the detail report for the renovation and reconstruction of the damages.

TRAINING & CAPACITY BUILDING POLICY FOR DISASTER MANAGEMENT

Capacity Building is most essential to cope up with any sort of disaster where training, exposure tour etc. is utmost necessary.

ARRANGEMENT WITHIN THE DEPARTMENT FOR THE CAPACITY-BUILDING

- Although there is a shortage of Grade III and Grade IV field staff the existing manpower both technical as well as non technical can be utilized during and after disaster after training them in different levels to deal with disaster.
- The Department does not have adequate infrastructure facilities like Inspection Bungalows, tools etc. but Division office building and Sub-Division office building can be utilized during disaster as per requirement.

TRAINING NEEDS ASSESSMENT (TNA)

- The Department has not introduced any training program earlier to cope with the situation. Now, Disaster Management Cell (Irrigation) has planned to arrange periodical Training Programs in Phase manner for Field Staffs in different levels.
- Training Module :
 - ✓ Training for field level staffs such as AE, JE, Sub-Engg, S.A., Khalashi, PPO, Grade-IV staff, members of WUA etc. for three days.

(a) Subject: Connectivity, precautionary measures to be taken before, during and after disaster.

(b) Resource Persons : AEE, EE etc.

✓ Training for EE and AEE for two days

(a) Subject : Policy formation and planning issues.

- Resource Persons : Addl. CE, SE, members from DDMA etc
- Exposure tour : A team will be constituted with Addl. CE, SE, EE, AEE, AE and JE etc. and they will visit a disaster affected area to make an on spot management practice so as to enable them to implement the same in the District during occurrence of disaster.
- Training program on GIS should be conducted as GIS can provide a synopsis of what has been damaged, where and no. of persons or structures, infrastructures that are affected. This kind of information is quite useful to the recovery plan.
- No institutional support existing till now for conducting training programmes hence collaboration with such institution is an utmost need for handling disaster situations.
- Since no fund is available under the head disaster management so fund may be made available so that capacity building for the cause may be done.
- A mechanism may be drawn out at intra department and also at inter departmental level for sharing knowledge and experience about disaster management. For this a well informed web portal may be developed.
- Whenever flood occurs it is assessed and reported to the higher authority.
- Till now there is no any reward policies is taken up.
- With the help of the resource persons on quarterly basis training program will be arranged at the locations as stated below:

At Rangia Division:

- a) At the office building of Rangia Division (Irrigation), Rangia.
- b) At the office building of Rangia Sub-Division(Irrigation), Rangia
- c) At Halikuchi Flow Irrigation Scheme, Halikuchi
- d) At Nakul Lift Point (II) Rangia Irrigation Scheme, Rangia
- e) At Jamtola Point under Rangia DTWS, Rangia

At Guwahati West Division, Guwahati-08:

- a) At the office building of Guwahati West Sub-Division, Guwahati-08.
- b) At the office building of Chaygaon Sub-Division, Chaygaon.
- c) At the office building of Boko Sub-Division, Boko
- d) At Kopili F.I.S, Rani

At Guwahati Division, Guwahati-07:

- a) At the office building of Guwahati Division, Guwahati-07
- b) At the office building of B &S Sub-Division, Guwahati-07.
- c) At Bangsar Halogaon LIS
- d) At Dimilia FIS

DETAILS OF DEPARTMENTAL BUDGET PROVISION FOR DISASTER MANAGEMENT RELATED ACTIVITIES

The Department does not have any budget provision for disaster management related activities. The Department has been trying to repair the damages occurred due to disaster through General M & R Head. But now onwards sincere effort will be made to propose to incorporate necessary budget provision for disaster management related activities to the competent authorities follows:

Table 2 Proposed Budgets for Rangia Division

Activities	Proposed budget provision (in Lakh)
For pre-disaster awareness, capacity building and others	10.0
For pre-disaster prevention & mitigation	5.0
For ensuring procurement of essential tools & equipments	100.0
For pre-disaster mock exercises	5.0
For the discharge of identified responsibilities during disaster	2.0
For reconstruction & restoration	50.00
Total	172.00

Table 3 Proposed Budgets for Guwahati West Division, Guwahati-08

Activities	Proposed budget provision (in Lakh)
For pre-disaster awareness, capacity building and others	1.0
For pre-disaster prevention & mitigation	2.0
For ensuring procurement of essential tools & equipments	2.0
For pre-disaster mock exercises	1.0
For the discharge of identified responsibilities during disaster	1.0
For reconstruction & restoration	50.00
Total	57.00

Table 4 Proposed Budgets for Guwahati Division, Guwahati-07

Activities	Proposed budget provision (in Lakh)
For pre-disaster awareness, capacity building and others	5
For pre-disaster prevention & mitigation	1.00
For ensuring procurement of essential tools & equipments	1.00
For pre-disaster mock exercises	0.50

For the discharge of identified responsibilities during disaster	2.00
For reconstruction & restoration	50.00
Total	59.5

CITIZEN ENGAGEMENT

The division has formed a number of Water User Associations (WUA) at the community level for the management and vigilance of the Irrigation schemes which are registered under the government. The WUAs may be trained about the disaster management aspects and they may be instrumental in any disaster situation.

LINKAGE WITH CITIZEN

With the help of WUA citizens may be engaged in different schemes and programmes of the department.

- To form committees/ Sub committees at village level and grass root level and briefing them about their responsibilities in managing disasters.
- Periodic review meeting of the exercises of the committees thus formed.
- Arranging periodic training program to educate the citizens through the committees formed about different aspects of Disaster management.
- Sensitise the people about maintenance and vigil of the schemes under the divisions at disaster situations.
- Any disaster warning information received from the District Control room or higher authority, it should immediately be shared with the citizen through W.U.A. All important related telephone contact numbers to be exchanged with the field staffs and WUA.

CONCLUSIONS

The Divisions are situated at high risk prone area still presently devoid of sufficient infrastructure for preparedness/ mitigation, response or recovery to any disaster. It needs to establish its capability to cope with any disaster situation.

However the manpower available though insufficient if trained adequately and equipped with sophisticated tools and plants, the divisions have the capability to overcome any types of disasters.

Presently there is no provision for fund to cope up with any disaster. For Rangia Division, Rangia an estimated amount of Rs. 1, 72, 00, 000.00 (Rupees one crore and seventy two lakhs), for Guwahati West Division, Guwahati-08 an estimated amount of Rs. 57,00,000.00 (Rupees fifty seven lakhs) and for Guwahati Division, Guwahati-07 an estimated amount of Rs. 59,50,000.00 (Rupees fifty nine lakhs and fifty thousand) only required for implementation of disaster management activities for this current year which may be obtained from state as well as central sources of fund. Details of the estimate are already given at Table 2, 3 & 4.

Details of the main Departmental Officials of Rangia Division (Irrigation), Rangia

Sl. No.	Name	Designation	Contact details
1.	Shri Gautam Mohan	E.E., Rangia Division	94353-60144
2	Sri Gautam Mohan	AEE (TC), Rangia Division	9435360144

3	SRI Rajdeep Kemprai	AEE, Rangia Sub-Division	9954991469
---	---------------------	--------------------------	------------

Details of the main Departmental Officials of Guwahati West Division (Irrigation), Guwahati-8

Sl. No.	Name	Designation	Contact details
1.	Sri B. U. Laskar	E.E., Guwahati West Division	8011703101
2	Sri Dilip Kumar Sarma	AEE (TC), Guwahati West Division	9435082107
3	Sri Ratul Goswami	AEE, Guwahati West Sub-Division	9435340920
4	F.M. Siddique	AEE, Chaygaon Sub-Division	9435134135
5	Md. Fakaruddin	AEE, Boko Sub-Division	8011586317

Details of the main Departmental Officials of Guwahati Division (Irrigation), Guwahati-07

Sl. No.	Name	Designation	Contact details
1	Er. Pulin Lahkar	E.E	96134-91094
2	Er. Nripen Ch. Deka	A.E.E	94351-00892
3	Er. Gautam Dev Choudhury	A.E.E(TC)	94351-07345
4	Er. Sanjib Kr. Das	A.E.E	98640-12955

INVENTORY OF DEPARTMENTAL RESOURCES (RESOURCES, CAPACITY, LOCATION etc.)

Rangia Division:

- The Division has both technical and non technical staff located at various parts of the District and their services can be utilised as per requirement during disaster.
- The Division is having one inspection bungalow located at Chepti, Rangia but presently it is occupied by the Indian Army.
- The Division is having a store section located in the Sub-Division campus which is having different engineering tools, plants, survey instrument etc. but most of them are out of order and in unserviceable condition.

Guwahati West Division:

- The Division has sufficient staffs both technical and non technical located at various parts of the District and their services can be utilised as per requirement during disaster.
- The Division is having two inspection bungalows located at Sonapur and Chandrapur which can also be used for temporary shelter during disaster..

- The Division is having a store section namely Guwahati store Section located in the Divisional campus which is having different engineering tools, plants, survey instrument etc. which can also be utilised as per requirement during disaster.

Guwahati Division:

- The Division has both technical and non technical staff located at various parts of the District and their services can be utilised as per requirement during disaster.
- The Division is having two Inspection Bungalow located at Rani which can also be used for temporary shelter during disaster.
- The Division is having a Mahindra Bolero Vehicle at the Division office which can also be utilised during disaster.
- The Division is having a store section namely Guwahati store Section located in the Divisional campus which is having different engineering tools, plants, survey instrument etc. which can also be utilised as per requirement during disaster.

REVIEW, UPGRADATION, DISSEMINATION OF DISASTER MANAGEMENT PLAN

DM PLAN IS A LIVING DOCUMENT

Regular improvement and up-dating of the same will be required at least once a year. Disaster Management Plan will be subject to review each year by the Revenue & Disaster Management Department with new suggestions and new addition of improved mechanism.

SYSTEM OF UPDATION

The District level Nodal Officer i.e., EE shall update all the data in regular basis and after updation of the database and action plan time to time he submits the Report to the nodal officer of the state Level Disaster Management Cell.

DISSEMINATION OF DM PLAN TO STAKEHOLDERS

The Stake holders of Irrigation Department will be sensitized both at District level as well as State level about Disaster Management Plan. Knowledge on major types of disasters, their impacts can be shared with cultivators as well as common man through leaflets, seminars & hosting of information through departmental website.

KNOWLEDGE MANAGEMENT

IDENTIFICATION OF KNOWLEDGE INSTITUTIONS AND MECHANISM OF KNOWLEDGE SHARING

Various allied Departmental offices such as Agriculture, Power, PHE, Water Resource, P & RD, PWD (Road). PWD (Building), Disaster cell of DC office are to be identified and regular interaction to be

made with these offices for sharing knowledge to face disaster situation with certain specific plans and subsequent fruitful action as and when required.

NEED OF CREATING NETWORK OF KNOWLEDGE INSTITUTIONS FOR SCIENTIFIC DATA & RELATED RESEARCH FOR MITIGATION PROJECTS

Necessary coordination meeting will be held with other allied Departments in the District such as Agriculture, Power, PHE, Water Resource, P & RD , PWD(Road), PWD(Building), Disaster cell of DC office for sharing and exchanging knowledge, views, information etc. once in every three months.

DOCUMENTATION OF LESSONS LEARNT

- Booklet for Precautionary Measures for Pre-disaster and Post disaster will be circulated to departmental field staff.
- Publication of handbills and pamphlets etc. reflecting disaster management topics and distribution of the same to the community for much needed awareness will help to a greater extent to the cause.

DOCUMENTATION OF BEST PRACTICES AND UPLOADING OF THE SAME IN THE DEPARTMENTAL WEBSITES

Precautionary Measures for Pre disaster and Post disaster will be reflected in the Departmental websites.

DETAILS OF THE OFFICERS AT STATE AND DISTRICT LEVELS RESPONSIBLE FOR DISCHARGE OF DEPARTMENTAL FUNCTIONS (NAME, DESIGNATION, CONTACT DETAILS)

RANGIA DIVISION

SL. No.	NAME	DEIGNATION	CONTACT NO.
1	SRI LOHIT CHANDRA PATHAK	SECRETARY, IRRIGATION	9435732844
2	SRI MOHENDRA MOHANN BORO	CE (I)	9435027316
3	SRI AJIT KUMAR SARKAR	i/c ADDL. CE (I & QC)	9435324269
4	SRI ABHOY DEKA	SE, RIC(I)	8638517166
5	SRI RUPAL BORA	E.E, RD(I)	9577934506
6	SRI RAJDEEP KEMPRAI	AEE, Rangia Sub-Division	9954991469
7	GAUTAM MOHAN	AEE (TC), RD(I)	9435360144
8	GUNAMANI HALOI	AE	8486980090
9	HITESH HALOI	AE	9706124737
10	ABDUS SALAM HAZARIKA	AE	8135018428
11	PRANJIT BORA	AE	9854362288
12	KAMALESWAR DEKA	AE	9864934839
13	GOPAL TALUKDAR	JE	9864587231
14	PRABHAT TALUKDAR	JE	9435561529

15	HARESWAR KALITA	JE	9864290712
16	SUBARNA MOH. GOSWAMI	JE	9401156494
17	ANJU DAS	JE	970786541
18	ALTAH HUSSAIN	JE	9678107738
19	AMRITA DEKA	JE	9864798064
20	JURIMONI DAS	JE	7002247816
21	KONGKITA CHOUDHURY	JE	8399034266
22	BARNALI BARMAN	JE	9706526194

GUWAHATI WEST DIVISION, GUWAHATI-08

SL. NO.	NAME	DEIGNATION	CONTACT NO.
1	SRI LOHIT CHANDRA PATHAK	SECRETARY, IRRIGATION	9435732844
2	SRI MOHENDRA MOHANN BORO	CE (I)	9435027316
3	SRI AJIT KUMAR SARKAR	i/c ADDL. CE (I & QC)	9435324269
4	SRI MRIGEN BORO	SE GPC(I)	9435555088
5	SRI B. U. LASKAR	EE GWDI	9435340184
6	SRI DILIP KR. SHARMAH	AEE (TC) GWDI	9435082107
7	SRI RATUL GOSWAMI	AEE GWSDI	9435340920
8	F.M.SIDDIQUE	AEE CSDI	9435134135
9	MD. FAKARUDDIN	AEE BSDI	8011586317
10	NABADWIP DEKA	JE	9864013782
11	ASHIM RAJBONSHI	JE	9435110782
12	ARUN CHANDRA DAS	SUB-ENGG-II	8486544750
13	RAKESH DAS	JE	9435192854
14	SITANGSHUSEKHAR NATH	JE	9435167033
15	ATUL CHANDRA KALITA	JE	9435875429
16	JAYANTA PRASAD KALITA	JE	9706107619
17	GUNENDRA KR. NATH	AE	9859025087
18	PHANIINDRA NATH HALOI	SUB-ENGG-II	9864872840
19	LABANYA THAKURIA	SUB. ENG-II	9954841339
20	PAPORI BARUAH	AE	7896227180
21	SIMANTA BORAH	JE	9706615319
23	IRSADUL AHMED	JE	9435155952
24	KIRAN CHANDRA DAS	SUB. ENG-II	9864157318

25	KHAGEN SARMA	JE	943405568
26	ABIKSHIT KOTOKY	AE	8876729974
27	PRASANTA RAJ SARMAH KONDOLI	JE	9864012822
28	SUBRATA SINGHA	AE	9854020718
29	DHIRENDRA CH. KALITA	SUB-ENGG-II	8254836384
30	KUNTAL SAHARIA	JE	9864805309
31	PRANJAL PRATIM BORA	AE	9707335932
32	MRINAL KR. TALUKDAR	AE	9101496671
33	AHMED SHAMI	AE	7578007263
34	JOHN BARMAN	AE	7002625624
35	IRSADUL AHMED	JE	7002441314
36	MRIDUL BARMAN	JE	7399368780

GUWAHATI DIVISION, GWAHATI-07

SL. NO.	NAME	DEIGNATION	CONTACT NO.
1	SRI LOHIT CHANDRA PATHAK	SECRETARY, IRRIGATION	9435732844
2	SRI MOHENDRA MOHANN BORO	CE (I)	9435027316
3	SRI AJIT KUMAR SARKAR	i/c ADDL. CE (I & QC)	9435324269
4	SRI MRIGEN BORO	SE GPC(I)	9435555088
5	SRI PULIN LAHKAR	E.E	96134-91094
6	SRI NRIPEN CH. DEKA	A.E.E	94351-00892
7	SRI GAUTAM DEV CHOUDHURY	A.E.E (TC)	94351-07345
8	SRI SANJIB KR. DAS	A.E.E	98640-12955
9	RAMIZUDDIN AHMED	A.E	70028-67667
10	TUNIRAM MILI	A.E	98643-88510
11	MANOJ DEKA	A.E	98641-02860
12	JYOTIRMOY CHOUDHURY	A.E	94350-42477
13	MD ABDUL MAZID	J.E	94353-01596
14	JITU KR. THAKURIA	J.E	88763-34235
15	ANANTA PATAR	J.E	94353-40083
16	CHIRANJIB DEY	J.E	94353-97057
17	NIKUNJA DAS	J.E	7002540595
18	RAJEN KALITA	SUB ENGGR GRADE-II	90851-48646
19	ABDUR RAHMAN	SUB ENGGR GRADE-II	98645-21397

20	ATUL PATOWARY	SUB ENGR GRADE-II	
21	NALINI DEKA	SUB ENGR GRADE-II	

5.6 APDCL RANGIA

i) All the Low tension and High tension lines are checked thoroughly before the onset of monsoon season to detect poor condition of poles, conductors and replacement is going on priority wise.

ii) Different maintenance group at different Sub-Division with manpower, vehicle, Tools & Tackles etc. will be kept ready to handle any emergency situations at round the clock.

iii) Standing instruction is already from APDCL management to disconnect or isolate the distribution / transmission networks, whenever vertical clearances with live line decreases due to rising of flood water.

iv) Directive to all 33/11 kv sub-stations which are manned at round the clock to be on high alert and vigilant to monitor the flood situations of concerned part of their area for disconnection/ isolation of power supply if any situation arises as well as line clearance decreases.

v) 33/11 kv sub-stations, 33kv line and LT line along with 11/0.4 kv Distribution Transformer sub-station in and passing through low lying area under the sub-divisions is to be monitored continuously by the staff and officers of APDCL.

vi) Sub-Divisional Engineers, Feeder Maintenance Engineers (Junior Engineers) of the Sub-Divisions under Rangia Electrical Division will be kept in constant touch with the circle officers, respective police stations / local outposts, Gaonbura's / Panchayat officials and other agencies etc. associated with the flood management.

vii) Banners, Leaflets, mike announcement etc. being displayed and distributed in an around the strategic areas to aware the local people.

viii) Team of officers and staff will be deputed with the team of District Administration whenever required to connect power supply in the flood affected areas.

ix) Mobile contact numbers of the officers, staff and control rooms are enclosed herewith for information of all concerned.

That sir, in some areas under Baihata Chariali Electrical Sub-Division under Rangia Electrical Sub-Division-II the raising level of flood water in high and it is about to reach of already installed existing distribution transformer sub-stations. Already in some locations such works have been taken up for raising height etc. but so far the action there is some involvement of amount as such your honour to be kind enough to sanction the amount involvement from District Administration, so that , before ensuring flood season more corrective measures could be taken from our end.

5.7 AGRICULTURE DEPARTMENT:

INTRODUCTION:

Disasters are unstoppable natural & anthropogenic impacts which can be mitigated by suitable management options. India is the seventh largest country in the world and is highly prone to natural & anthropogenic disasters. In North East India including Assam, the geographical & geological set up makes it highly susceptible to disasters. The State is susceptible to all types of disasters i.e. earthquakes, droughts, floods, landslides, desertification, forest fires, and industrial, vehicle accidents (road, rail, air). It is seen that there is a need of trained man powers that can assist at the time of as well as planning of schemes, monitoring & management of disasters.

Basically there are two types of disasters - natural & anthropogenic. Natural disasters are due to nature like- earthquake, landslides, droughts, floods, tsunami and cyclone while anthropogenic disasters are due to human activities like road, rail, air and industrial accidents. Earthquakes results due to internal forces of the earth and their adjustments.

Drought results due to low rainfall, it is mainly of three types- Metrological. Hydrological & Agriculture. The trained man power is necessary to deal with the situation during & after the disasters. Also the trained man power helps in quick rehabilitation this disaster affected people. Flood is a common phenomenon for Assam. Every year due to devastating floods so many agril. lands are affected by damaging the field crops.

Disaster refers to a serious disruption of the functioning of a society, causing widespread human, material, or environmental loss, which exceeds the ability of the affected society to cope using its own resources. The District of Kamrup, situated on the western part of Assam has always been at the centre stage of natural calamities like floods, cyclones, earthquake, epidemics, etc.

Kamrup district of Assam is located between 90°48' and 91°50'E longitude and between 25°46' and 26°49' latitude. The district is bounded by Baksa and Nalbari district on the North, by the state of Meghalaya on the South, Kamrup Metropolitan district on the East and on West we have Goalpara district. Main rivers of the district are- River Brahmaputra, Puthimari, Borno, Nona, Kuls, Pagladia, Chesa, Kalajal, etc. Rice is the staple crop of the district and it occupies approximately 1,13,637 ha of medium and low lying area of the district. The other major crops are Rape & Mustard, Blackgram, Greengram, Maize, Jute, Summer and Rabi vegetables. The annual and perennial horticultural crops such as Banana, Arecanut, Coconut, Assam lemon, Orange, Pineapple,, etc. also occupy a major area of about 12,305 ha. There are 22 (twenty two) nos of ADO circle :- Under SDAO, Guwahati:- Borduar, Rampur, Gerua, Bongshor, Hajo, Ramdia, Mirza, Rani (part) & Under SDAO, Boko :- Chaygaon, Bongaon, Borgaon, Goroimari, Boko, Sontoli, Nagarbera & Under SDAO Rangia :- Kamalpur, Bezera, Changsari, Loch, Rangia, Nakul, Balisatra .

BASIC INFORMATION OF DAO KAMRUP UNDER KAMRUP DISTRICT

Sl No	Particulars	Kamrup
1	2	3
1	Geographical Area(ha)	3,10,500
2	Net cropped area(ha)	1,69,728
3	Gross cropped area(ha)	2,52,906
4	Area sown more than once(ha)	74,882
5	Cropping Intensity (%)	149 %
6	Flood-prone area(ha)	52091
7	Total population	15,17,542 Nos.
8	Total cultivators	2,58,840 Nos.
	a) Big farmers (Above 15 Bighas)	10,719 Nos.
	b) Small farmers (7 – 15 Bighas)	61,047 Nos.
	c) Marginal farmers (3 – 7 Bighas)	80,272 Nos.
	d) Landless farmers (0 – 3 Bighas)	66,892 Nos.
9	No. of Civil Subdivision	2
10	No. of Rev. Circle	12
11	No. of Rev. village	1,068
12	No. of Agril. Sub-div	3
13	No. of ADO Circle	22
14	No. of AEA (VLEW) eleka	171

MAJOR CROPPING PATTERN IN KAMRUP DISTRICT:

Sl No	Cropping Pattern	Kamrup Area(ha)
1	2	3
1	Summer Paddy followed by Sali Paddy	32,979
2	Autumn Paddy followed by Sali Paddy	8,703
3	Summer vegetables followed by Rabi vegetables	3,363
4	Annual and Perennial fruit crops	12,305
5	Autumn Paddy	8,703
6	Winter Paddy	71,955
7	Summer Paddy	32,979
8	Mono Cropped Area	94,846
9	Double Cropped Area	66,591
10	Tripple Cropped Area	8,291
11	Net Cropped Area	1,69,728
12	Gross Cropped Area	2,52,906
13	Cropping Intensity	149%

ORGANIZATIONAL STRUCTURE:

The jurisdiction of District Agriculture Office, Kamrup, Ulubari extends to both the districts of Kamrup - Kamrup and Kamrup Metropolitan. Organizational structure and manpower of Agriculture Department of Kamrup is as follows

- 1) District Agricultural Officer : 1
- 2) Asst. Director of Agriculture(D/L) : 2(Vacant)
- 3) Sub-divisional Agricultural Officer : 4
- 4) Senior Agril. Development Officer : 6
- 5) Agril. Development Officer : 22 [(21+1(Part))]
- 6) Agril. Inspector : 9
- 7) Asst. Agril. Inspector : 16
- 8) Agriculture Extension Asstt.(AEA) : 171
(Formerly:-Village Level Extension Worker)
- 9) Ministerial Staff :29

RESEARCH AND TRAINING FACILITY:

There is an efficient training schedule for constant upgradation of the skills and knowledge of the officials starting from state-level to grass-root level. This provides platform to share knowledge with the State Agriculture University experts at regular interval. In these occasions, a thorough discussion is also done on Disaster Management. The schedule of trainings is as follows

MONTHLY TRAINING SCHEDULE OF OFFICERS

Sl No	Name of Training	Officers present	Days of the month	Remarks
1	2	3	4	5
1	State-level review meeting	DA,ADA(D/L), JDA, NOs, DAOs, SDAOs, KVK Scientists etc.	Last Friday of the month	This is a platform where Scientist from Agriculture University is invited and knowledge sharing takes place
2	Zonal Workshop	JDA,DAO,ADA(D/L), SDAO, PC(KVK), CS, DDAFTS,EE,AEE etc.	After SLRM,	At 2months interval this body meets and prepare activity plan for the next two months.
3	ADO training	DAO,ADA(D/L), SDAOs, Sr ADOs, ADOs, AIs, AAIsE.E, A.E.E., statisticalwings etc.	2 nd day of every month	Activity planning for the district
4	Cluster training	SDAO ,Sr ADOs, ADOs, VLEWs etc	1 st wk after ADO training	This is the platform for information sharing with field staff of the sub division

5	VLEW meet	ADO, VLEW, etc.	2 nd wk after ADO training	Planning at circle level
6	PPS training	ADO, VLEWs, Farmers	3 rd wk after ADO training	Training of farmers to prepare themselves for any probable disaster

ACTS AND RULES FOLLOWED BY THE DEPARTMENT:

The major acts & rules followed by the Department are -

1. Essential Commodity Act, 1955
2. Seed Act, 1966
3. Fertilizer Control Order act, 1985
4. Insecticide Act, 1968
5. Right to Information Act, 2005
6. Disaster Management Act, 2005.
7. Quality control pesticide act

ANNUAL PLAN BUDGET OF THE DEPARTMENT:

There is no separate budget at district level till date. The annual action plan for every year for execution in the districts is prepared from Directorate of Agriculture, Khanapara, Ghy-22.

SCHEMES AND PROGRAMMS BEING IMPLEMENTED BY THE DEPARTMENT:

The following schemes are implemented in the district so far wherein some works pertaining to management of disaster could be done.

SCHEMES & PROGRAMMES BEING IMPLEMENTED IN KAMRUP DISTRICT BY THE DEPARTMENT:-

Sl No	Name of the Scheme	Scope of work related to DM
1	2	3
1	Rastriya Krishi Vikash Yojana (RKVY)	Seed production (paddy, rape & mustard), construction of Water Harvesting Tank, construction of raised threshing flooretc
2	National Food Security Mission (NFSM)	Seed production and area expansion of pulsesetc
3	Mission of Integrated Development of Horticulture (MIDH)	Area expansion under fruit crop, drip irrigation for water conservation, etc

4	National Mission of Oil seed & Oil Palm (NMOOP)	Seed and seedling(oil-palm) production of oilseed cropsetc
5	Disaster Management (DM)	Distribution of Seed(paddy,rabi crops), Sali seedling(through community nursery), distribution of pipe for carrying water, free tractorisationetc
6	Seed Village	Seed production of rice, Lentil etc.
7	Paramparagata Krishi Vikash Yojana(PKVY)	Cluster Organic cultivation.

HISTORY OF DISASTERS AS FACED BY KAMRUP DISTRICT:

The flood is a common phenomenon for the farmers of this district. The mighty river Brahmaputra flows in the middle of the district. The fertile agricultural lands are on the bank of river Brahmaputra. The general reason of occurrence of flood in Kamrup district is the overflow of River Brahmaputra and its tributaries, namely Pagladia and Puthimari, and also rivers Borolia, Nona, Kalajal, Chesa and Kulsu. Flood generally occurs during the month of May to September. The type of damage and intensity are varying in different time (Table 2& 3).

CROP AREA (IN HA) AFFECTED BY FLOOD DURING THE YEAR 2015-16,2016-17 &2017-18 IN KAMRUP DISTRICT:

Sl. No.	Name of the crop	Area (ha)		
		2015-16	2016-17	2017-18
1	2	3	4	5
1	Crop area affected by Flood	9,260	6,418	Nil

NOS OF VILLAGES & FARM FAMILIES AFFECTED BY FLOOD 2015-16 /2016-17/2017-18:-

Sl No.	Particulars	Years		
		2015-16	2016-17	2017-18
1	2	3	4	5
1	No. of villages affected	171	243	NIL
2	No. of farm family affected	28,295	21,698	NIL

RAINFALL DATA OF KAMRUP DISTRICT FOR THE LAST TWO YEARS:-

Month of the year	2014		2015	
	Actual (mm)	Normal (mm)	Actual (mm)	Normal (mm)
1	2	3	4	5
January	12.0	0	13.5	12.0
February	20.8	26.2	20.8	20.8
March	58.6	16.1	17.5	58.6
April	151.7	85.5	177.5	151.7

May	293.4	322.4	499.9	293.4
June	365.5	235.0	330.0	365.5
July	345.1	130.4	191.0	345.1
August	248.7	201.6	369.5	248.7
September	188.4	334.5	137.6	188.4
October	106.6	77.0	38.7	106.6
November	15.1	0.3	14.4	15.1
December	7.5	0	18.0	7.5
TOTAL	1813.4	1429.0	1828.4	1813.4

(Source:- Statistical Handbook of Assam,2016)

PROVISION OF FUND DURING LAST THREE YEARS FOR RESPONDING TO ANY OF THE DISASTERS:-

Under Disaster Management (DM) program of the district, distribution of HYV seeds, seedling distribution through community nursery, tractorization , etc. have been done. Supply of inputs has been done centrally i.e. Directorate of Agriculture, Assam, Khanapara,Ghy-22.

SCHEMES IMPLEMENTED UNDER DISASTER MANAGEMENT IN THE LAST THREE YEARS:-

Sl No	Name of crop	2015-16		2016-17		2017-18	
		Qty (qtl)	Area (ha)	Qty (qtl)	Area (ha)	Qty (qtl)	Area (ha)
1	2	3	4	5	6	7	8
1	Paddy seeds(Swarna Sub-1)	-	-			NIL	NIL
2	Paddy seeds(HYV)	100	285			NIL	NIL
	Paddy seeds(Hybrid-837)	150	800			NIL	NIL
3	Mustard	-	-			NIL	NIL
4	Pea	-	-			NIL	NIL
5	Lentil	-	-			NIL	NIL
6	Maize	49.95	30			NIL	NIL
7	Community Nursery (Swarna sub-1)	-	-			NIL	NIL
8	Pesticide (Quinolphos)	651 Lits.		800 Lit.		NIL	NIL
9	Pesticide (Chloropyriphos)	-		100 Lit.			
10	Pesticide (Malathion)	-		5,500 Kgs.			
11	Zinc Sulphate	127.50 Qntls.				NIL	NIL
12	Sprayer	-		600 Nos.			

DAMAGE CAUSED BY VARIOUS DISASTERS IN KAMRUP DISTRICT

Sl No	Calamity	Impact on	Nature of damage	Time of occurrence	Vulnerable ADO Circles
1	2	3	4	5	6
1	Flood	Crop	Submergence of Summer paddy & Autumn paddy at harvesting stage	April, May, June	Rangia, Koya, Hajo, Goroimari, Nagarbera, Boko, Bargaon, Sontali, Chaygaon, Bangaon, Rampur, Barduar, Rani,
			Complete submergence of Sali seedlings	May, June	
			Complete submergence of transplanted Sali	June, July	
			Submergence of Kharif vegetables	May / June	
			Submergence of annual and perennial fruit crops	DO	
			Submergence of Sugarcane	DO	
			Submergence of Summer pulse	DO	
			Submergence of Jute	DO	
			Submergence of Rabi pulse	September, October	
		Pest and disease epidemic	Apr to Oct		
		Soil	Landslide, Soil erosion	May to Oct	Sontoli
			Sand deposition/siltation	DO	Goroimari, Boko, Bargaon, Nagarbera, Sontali
		Infrastructure	Damage of STW	DO	
			Damage of Water Harvesting Structures		
Damage of polyhouse, granary, storage structures					
Damage of agrilmechinary, implements					
2	Drought & drought-like situation	Crop	Delay in sali seedling preparation	Apr to may	Boko, Nagarbera, Chaygaon, Sontoli, Goroimari, Rangia, Nakul, Loch, Changsari
			Delay in transplanting of Sali paddy	May, June	
			Tillering retarded in Sali paddy	June July	
			Attack of pest and diseases	May - Oct	
			Grain filling stage affected	September, October	
3	Hailstorm	Crop	Flowering affected in summer paddy & autumn paddy	April, May	
			Damage to immature seedlings		
4	Cyclone		Damage to horticultural crops, infrastucture	October /November	Rani & Dharapur

Measures to be taken by the department:

The department will take up measures in three phases –before disaster, during disaster and after the disaster.

ACTIVITY PLAN TO MANAGE FLOOD:

Sl No	Activity before flood	Activity during flood	Activity after flood
1	2	3	4
1	Awareness creation among farmers regarding variety selection so that they can either withstand submergence or escape flood	Estimation of submergence on daily basis	Damage assessment
2	Awareness creation among farmers regarding weather-based crop insurance	Surveillance of pest and diseases	beneficiary list preparation
3	Construction of raised threshing floor at summer paddy dominated areas	Shifting of resources like seeds to safer places	Pest surveillance
4	Raising of community nursery to supply seedlings to farmers after flood		Distribution of short-duration HYV paddy seeds for direct sowing
5	Mapping of vulnerable areas in respect to crop field, infrastructure like office building, seed farms, granary VGR, etc		Distribution of seedlings from community nursery
6	Inventory preparation of farm machinery, implements, pump sets etc		Free tractorisation
7	Volunteer group formation from active registered PPS		Distribution of seeds of rabi crops
8	Clearing of drainage system		Distribution of summer paddy seeds clearing of STW

Similarly for drought-like situation also three-phase activity will be there. Close monitoring of rainfall from onset of monsoon (May) to recession of monsoon (October) is required.

Table 8: Activity plan to manage drought and drought-like situation:

Sl No	Activity	During	After
1	2	3	4
1	Awareness creation among farmers regarding drought tolerant variety selection	Reporting on daily basis to the CO	Damage assessment

2	Training on plant protection measures to the registered PPS members	Pest surveillance and squad operation if needed	Beneficiary list preparation
3	Awareness creation among farmers regarding use of organic manure and other soil moisture conservation practices emphasis for organic farming	Distribution of diesel to run pumps	Distribution of seeds for next crop season
4	Popularization of drip irrigation in horticultural crops	Distribution of pipes for carrying water	
5	Awareness creation among farmers regarding weather-based crop insurance		
6	Construction of water harvesting structures		
7	Volunteer group formation from registered PPS		

These actions will be taken up by departmental staff and details of the response team are given as Annexure I & II.

Standard Operating Procedures:

There should be clear marking of responsibility to everyone involved to have a successful completion of any task. For disaster management also each official will be given a clear cut responsibility.

SOP for preparation for anticipated flood

SI No	Action to be taken	Responsible officer	Time frame	Remarks
1	2	3	4	5
1	Awareness creation among farmers in respect to variety selection, plant protection measures to be taken etc	ADO, VLEW	Nov - May	DM cell in the district will meet for discussion regularly through out the year for the actions as short and long term preparation. List of tractor owners in the district is attached in Annexure III
2	Mapping of vulnerable areas in respect to crop field, infrastructure like office building, seed farms, granary, etc	ADO, VLEW		
3	Awareness creation among farmers regarding weather-based crop insurance	ADO, VLEW, Bank officials		
4	Inventory preparation	ADO, VLEW, JE		
5	Raising of community nursery	DAO, SDAO, ADO		
6	Volunteer group formation	ADO, VLEW, PPS		
7	Construction of raised threshing floors	DAO, EE		
8	Clearing of natural drainage system	DAO, EE		

SOP FOR ASSESSMENT OF CROP SUBMERGENCE:

SI No	Action to be taken	Responsible officer	Time frame	Remarks
1	2	3	4	5
1	Visit to affected area and report preparation	ADO, VLEW, GB, LM	Onset of flood	Format for reporting is given as Annexure IV
2	Compilation at sub-division level and reporting to Circle Officer, DAO	SDAO, Sr. ADO	daily	
3	Compilation at district level and reporting to DC office	DAO, ADA(D/L)	daily	

SOP for assessment of crop damage

SI No	Action to be taken	Responsible officer	Time frame	Remarks
1	2	3	4	5
1	Visit to affected area and report preparation	ADO, JE, VLEW, GB, LM	After recession of flood	Format for reporting is given as Annexure V
2	Sub division level compilation	SDAO, Sr ADO	Within 2 days	
3	District level compilation	DAO, ADA(DL)		
4	Reporting to DC office	DAO		
5	Preparation of beneficiary list at sub-division level and get Approved by CO	Beneficiary selection committee at LAC level		Format for reporting is given as Annexure - VI
6	Preparation of beneficiary list at district level and get approved by DC	DAO, ADA(DL)		
7	Preparation of contingency plan for rabi season	DAO, SDAO		
8	Distribution of Sali seedlings	DAO, SDAO, ADO		

SOP FOR IMPLEMENTATION OF SCHEMES IN RABI SEASON:

SI No	Action to be taken	Responsible officer	Time frame	Remarks
1	2	3	4	5
1	Preparation of schemes based on affected area and nos of farm family at sub div level	Sr ADO, SDAO	September	Action plan for
2	Preparation of schemes at district level	Sr ADO, ADA(DL)	September	different

3	Placing indent for inputs to the higher authority	DAO	September	Rabi
4	Supply of inputs to the SDAO/ADO	DAO	October	crops is given in
5	Distribution of inputs as per approved beneficiary list	DAO, SDAO	October	Annexure-VII
6	Monitoring of schemes	Sr ADO, SDAO, DAO,EE	Throughout the period	

SOP FOR PEST SURVEILLANCE:

Sl No	Action to be taken	Responsible officer	Time frame	Remarks
1	2	3	4	5
1	Survey of the affected area and report to SDAO/DAO	ADO, VLEW	Immediately after occurrence	
2	Proposal for having necessary fund etc. after receipt of survey report to JDA(PP) for necessary action	DAO/ADA(D/L)	Within one day	
3	Proposal to DA for sanctioning of fund of Plant Protection	JDA(PP)	DO	
4	Sanction letter to DAO	DA	DO	
5	If needed squad will be formed, or supply of PP chemicals as per requisition to the SDAO/ADO	DAO, SDAO	DO	
6	Monitoring of the operation	Sr ADO, SDAO, DAO	Till the control of pest	

CAPACITY BUILDING:

Capacity building of the department will be done in three aspects - Institutional, Organizational and Infrastructural. Linkage with state agricultural university for technical guidance to cope with the impacts of disaster is must. This institution can help by doing research on stress-tolerant variety development, water management in crop field, development of suitable cropping sequences for stress-prone areas. Another institution is Seed Corporation. To have a good buffer stock of stress-tolerant crop varieties, department of agriculture in collaboration with Seed Corporation and AAU can have a robust seed production program.

Organizational capacity building can be achieved by regular training of departmental staff as well as farmers who will act as linkman at the time of eventuality. For this purpose our regular training sessions should be more and more focused on the issue. Resource persons have to be hired from competent authority so that skill and knowledge of the trainees are enhanced.

CITIZEN ENGAGEMENT:

Success of any scheme depends on the degree of involvement of the public. As we are working for the farmers, our plan will be successful only if we can have well-aware farmers. They will help themselves as well as other fellow farmers in the time of eventuality. For this purpose, training of registered PPS will be arranged from time to time.

REVIEW AND UP-GRADATION OF THE DISTRICT DM PLAN:

As the environment around us is changing every day, so the probability of disaster also changing every day. Therefore continuous review of the plan is necessary. Hence, this plan will be reviewed and up-graded every year depending on the current climatic conditions. Inventory, manpower availability all have to be updated at regular interval and the same has to be intimated to the district disaster management committee.

DETAILS OF RESPONSE TEAM OF THE DISTRICT

Sl. No	Name of the Officer	Designation	Mobile No.
1	2	3	4
1	Dhirendra Nath Karjee	D.A.O. Kamrup	94355-19441
2	Kailash Barman	ADA (D/L)	94350-16828
3	Yusuf Ali	ADA (D/L)	94350-07805
4	Yusuf Ali (i/c)	S.D.A.O. Guwahati	94350-07805
5	Hemen Das	S.D.A.O. (Hort)	69004-43659
6	Ajit Kalita	S.D.A.O. Boko	99542-08265
7	Nabajyoti Jagannath, Sr. ADO (i/c)	S.D.A.O. Rangia	70025-06840
8	Swapnali Baruah	Sr A.D.O. (PP)	70022-93058
9	Mamoni Hazarika	Sr A.D.O. (Agro)	94351-43327
1	Khanin Saikia	Borduar	70026-66283, 94350-70195
2	Jyoti Konwar	Rampur	98543-68711
3	Rumu Goswami	Gerua	86380-91407, 98642-88088
4	Manabendra Sarma	Bongshor	94353- 61379
5	Jyoti Prasad Das	Hajo	94355- 13029
6	Manoj Das	Ramdia	98544- 91049
7	Manash Pratim Mahanta	Mirza	94351- 01719
8		Chaygaon	

9	Bipul Nath	Bongaon	90855-62028
10	Kalpna Barman	Goroimari	94352-96516, 91265-23371
11	Hitesh Deka	Boko	99543-79793
12	SasankaGoswami	Borgaon	94351-11586
13	Sailendra Prasad Saikia	Sontoli	97068- 33134
14	DipakDeka	Nagarbera	
15	Kishore Kr. Talukdar	Kamalpur	90857- 91706
16	Tribeni Dutta	Bezera	99541-71818
17	Ramani Sarma	Changsari	86389-47920
18	Mukul Barman	Loch	94355- 00661
19	Hemen Ch. Lahkar	Rangia	94351- 99286
20	Sudarshana Bhagawati	Nakul	98541-50222
21	Kabita Konwar	Balisatra	99549-37784

DISTRICT CONTROL ROOM (DM)

Officer In-charge :- Yusuf Ali, ADA (D/L) [(M)94350-07805]

Day	Time	Name of the Officers & Staff with Designation
1	2	3
Monday	10 A.M to 5P.M	Sri Biren Bhuyan, AI – 98641-54217 Rehena Begum – 98648-21710 Sri Bipin Barman , Office Peon 84748-91319
Tuesday	10 A.M to 5P.M	Sri Durga Ram Baruah, AI 69004-83291RinaBordoloiChoudhury 94353-47020 Sri Bipin Barman , Office Peon –84748-91319
Wednesday	10 A.M to 5P.M	Sri Durga Ram Baruah, AI 69004-83291 BimalaBoro –94354-07955 Sri Ananta Bora, Office Peon- 98648-27691
Thursday	10 A.M to 5P.M	Md. Ali, AI, 88765-12353 Rehena Begum 98648-21710 SriNagenKalita, Office Peon – 88220-26991
Friday	10 A.M to 5P.M	Md. Ali, AI, 88765-12353Bimala Boro 94354-07955 Sri Nagen Kalita, Office Peon- 88220-26991
Saturday	10 A.M to 5P.M	Sri Paresh Das,A.I. 70023-02913 Rina Bordoloi Choudhury 94353-47020 Sri Sanatan Kalita, Office Peon- 94353-62600
Sunday	10 A.M to 5P.M	Sri PareshDas ,A.I.

Agril. Dev. Officer

Crop Damage Report as on

ADO CIRCLE:

Sl No	Name of revenue circle	Name of VLEW eleka	Name of Village	Nos of farm family	Crop Area Damage (ha) more than 50%							Remarks

Agril. Dev. Officer

Farmers list of crop damage due to flood

Revenue Circle: Name of Revenue Village:

ADO CIRCLE: Name of VLEW Eleka:

Sl No	Name of farmer	Father's/ Husband's name	Village name	Crop Area damage under different crop					

5.8 Social Welfare

List Of AWC & members Of Unit For Flood Preparedness Under Bezera ICDS Project

Name of the Project	Name of Nodal Officer	Name of Supervisor	Member	Mobile No.	Name of NGO	Remarks
Bezera ICDS Project	Daisy Rani Devi 9435115271	Indu Moni Bora	Sabita Kalita AWW	8471835079	Banmaza Amarjyoti Sangha Atmasahayak got Mahila samiti	
Bezera ICDS Project			Pakhila Kalita AWW			
Bezera ICDS Project			Chikan Prova Deka AWW	9707303908		
Bezera ICDS Project			Jonaki Kalita AWH			
Bezera ICDS Project		Lilimai Kumbang	Maina Deka AWH	9859819441		

List Of AWC & members Of Unit For Flood Preparedness Under Chandrapur Karara ICDS Proje

Name of the Project	Name of Nodal Officer	Name of Supervisor	Member	Mobile No.	Name of NGO	Remarks
Chandrapur Karara	Daisy Rani Devi 9435115271	Rupali Hazarika 9508835310	Mamani Das Medhi AWW	9957831937		
Chandrapur Karara			Pabitra Kakati Das AWH	9957093699		
Chandrapur Karara			Jayashree Das AWW	9957799259		
Chandrapur Karara			Bhanu Das AWH	9401918866		
Chandrapur Karara			Deepi Das AWW	9957653413		
Chandrapur Karara			Lakhi Das AWH	8011563141		
Chandrapur Karara			Deepanjali baruah AWW	7896954516		
Chandrapur Karara			Pratima Kakati AWH	7399995993		
Chandrapur Karara		Rupali Das 9435149087	Giribala Das AWW	9957631173		
Chandrapur Karara			Urmila Das AWH			
Chandrapur Karara			Labanya Das AWW	9707743703		
Chandrapur Karara			Ranju Das AWH	8011300385		
Chandrapur Karara			Bimala Das AWW	8011131698		

Chandrapur Karara			Bharati Das AWH	9678218800		
Chandrapur Karara			Krishna Majumder AWW	8486034925		
Chandrapur Karara			Basana Debnath AWW	7896487701		
Chandrapur Karara		Urbashi Baishya 8486542144	Arjina Begum AWW	9864210350		
Chandrapur Karara			Ranjida Begum AWH	8822260392		

**List Of AWC & members Of Unit For Flood
Preparedness Under Chhaygaon ICDS Project**

Name of the Project	Name of Nodal Officer	Name of Supervisor	Member	Mobile No.	Name of NGO	Remarks
Chhaygaon	Sayad Ahidul Islam 9854080014	Rupali Barman 9864047703	Merina Begum AWC	9613619955		
Chhaygaon			Joymati Roy AWC	9508468639		
Chhaygaon			Kiran Kalita AWC			
Chhaygaon			Anowar Begum AWC	9577627870		
Chhaygaon			Champa Khatun AWC	9864207976		
Chhaygaon			Rahima Begum AWC	7399222954		
Chhaygaon			Dipali Kalita AWC	9707741050		
Chhaygaon			Kamela Khatun AWC	9085380602		
Chhaygaon		Jili Lahkar 9864325598	Anowara Ahmed AWC	9859021532		
Chhaygaon			Sufia Ahmed AWC	9577361136		
Chhaygaon			Jahanara Khatun AWC	9859852235		
Chhaygaon			Khodija Khatun AWC	7399903927		
Chhaygaon			Rowsonara Begum AWC	7399902270		
Chhaygaon			Sarbhanu Begum AWC	7035276088		

Chhaygaon			Majeda Begum AWC	7662016505		
Chhaygaon			Sufia Khatun AWC			
Chhaygaon		Ruksana Sultana 9864853762	Mala Khatun AWC	9678362387		
Chhaygaon			Rohima Khatun AWC	7399901812		
Chhaygaon			Kamala Khatun AWC	9508919257		
Chhaygaon			Gulwara Begum AWC	9613648456		
Chhaygaon			Momtaz Begum AWC	9954743187		
Chhaygaon		Sajya Thakuria 9435011090	Amina khatun AWC	9707210604		
Chhaygaon			Sukurjan Nessa AWC	9977359197		
Chhaygaon			Amina khatun AWC	8822137253		
Chhaygaon			Lalbhanu Nessa AWC	9864473869		
Chhaygaon			Resida Khatun AWC	9678970049		
Chhaygaon			Anowara Khatun AWC	9508362854		
Chhaygaon			Laila Begum AWC	9678120095		
Chhaygaon			Farida Khatun AWC	9707620850		
Chhaygaon		Afiya Begum 98643325479	Mamini Nath AWC	8011688173		
Chhaygaon			Malati Das AWC	9678281871		
Chhaygaon			Anima Bibi AWC			
Chhaygaon			Mazundar Ali AWC	8011744125		
Chhaygaon			Alimur Nessa AWC	8486130745		
Chhaygaon			Asiya Bibi AWC			
Chhaygaon			Robiyul Hussain AWC			
Chhaygaon			Asnur Ali AWC	7399468338		
Chhaygaon		Anuradha Das 9859583089	Dipanjali Thakuria AWW	Lovita baishya		
Chhaygaon			Dipali Das AWH	Putul thakuria		

Chhaygaon			Shadhana Das	Mina Nath		
Chhaygaon			Pratibha Das	Padumi Nath		
Chhaygaon			Subala Boro	Bijuli Das		
Chhaygaon			Anjana Dutta Kalita	Harimoti nath		
Chhaygaon			Mamtaz Begum	Hannf Bibi		
Chhaygaon			Pranita Kalita			

List Of AWC & members Of Unit For Flood Preparedness Under Boko Bongaon ICDS Project

Name of the Project	Name of Nodal Officer	Name of Supervisor	Member	Mobile No.	Name of NGO	Remarks
	Santa Sarma 9435302850	Mamata Gogoi	All 22 Nos. AWW	9577248660	GP Level Club /Womwen Group	To be Identified
Boko Bongaon		Puspanjali Das	All 23 Nos. AWW	8761030984	GP Level Club /Womwen Group	
Boko Bongaon		Sujata Deb roy	All 22 Nos. AWW	9435730553	GP Level Club /Womwen Group	
Boko Bongaon		Rumi Das	All 21 Nos. AWW	8486271495	GP Level Club /Womwen Group	
Boko Bongaon		Runumi Dutta	All 23 Nos. AWW	8011809991	GP Level Club /Womwen Group	
Boko Bongaon		Padmini Kalita	All 23 Nos. AWW	9508312882	GP Level Club /Womwen Group	
Boko Bongaon		Joly Deuri	All 26 Nos. AWW	943592900	GP Level Club /Womwen Group	
Boko Bongaon		Sumi Rani Das	All 23 Nos. AWW	8402050916	GP Level Club /Womwen Group	
Boko Bongaon		Mamoni Hazarika	All 23 Nos. AWW	9864093751	GP Level Club /Womwen Group	
Boko Bongaon		Babita Das	All 25 Nos. AWW	9854050453	GP Level Club /Womwen Group	
Boko Bongaon		Manju Rabha	All 23 Nos. AWW	9954101967	GP Level Club /Womwen Group	
Boko Bongaon		Nabanita Das	All 18 Nos. AWW	9854018623	GP Level Club /Womwen Group	
Boko Bongaon		Saleha Khatun	All 20 Nos. AWW	9435192510	GP Level Club /Womwen Group	
Boko Bongaon		Bobhu Kalita	All 22 Nos. AWW	9678085273	GP Level Club /Womwen Group	
Boko Bongaon		Panchami Kumari	All 26 Nos. AWW	9854553794	GP Level Club /Womwen Group	

List Of AWC & members Of Unit For Flood Preparedness Under Chamaria ICDS Project

Name of the Project	Name of Nodal Officer	Name of Supervisor	Member	Mobile No.	Name of NGO	Remarks
Chamaria	Deboprova kakati 9864163917	Pramila Khanikar	Lakhan Mandal AWCMC	9859588486		
Chamaria			Gobinda Mandal	9577845128		
Chamaria		Samina Khatun 8486566550	Akbar Hussain GB	9577787314		
Chamaria			Samajuddin AWCMC			
Chamaria		Akratara Begum 9085985139	Nurun Nessa GP	9854714612		
Chamaria		Mafuja Rahman 9854774464	Kadamm Ali	9577864596		
Chamaria		Dhuraba Das 9577760163	Matiur Rahman (President)	9613454257		
Chamaria			Samsul Haque GB	8011674888		
Chamaria		Malati Haloi 8923834718	Mujamil Haque GB	8011111384		
Chamaria		Krishna Hazarika 9435405698	Hazarat Ali GB	9859670115		
Chamaria			Abdul Bater (President)	9435824067		
Chamaria			Pitambar Gaonburha	7399111378		
Chamaria		Mira Das 9577848135	Manoranjan Kalita Gaonburha	9859323472		
Chamaria		Babita Das 9864029465	Arun Boro GB	9577991805		

List Of AWC & members Of Unit For Flood Preparedness Under Kamalpur Rangia ICDS Project

Name of the Project	Name of Nodal Officer	Name of Supervisor	Member	Mobile No.	Name of NGO	Remarks
Kamalpur Rangia	Manjit Das 9435137468	Babli Sarma 8811098712	Sabita Kakati			
Kamalpur Rangia			Giribala Dfutta			

Kamalpur Rangia		Saru Deka 7578999942	Anima Begum			
Kamalpur Rangia			Dipali Deka			
Kamalpur Rangia		Pallabi Roy 9707503217	Bhanumita Deka			
Kamalpur Rangia			Upama Baruah			
Kamalpur Rangia		Barnali Gogoi 9864276756	Rinuwara Begum			
Kamalpur Rangia			Rumi Begum			
Kamalpur Rangia		Lakshmi Das 8133042371	Sakina Begum			
Kamalpur Rangia			Jorjima Begum			

List Of AWC & members Of Unit for Flood Preparedness Under Chayani Barduar ICDS Project

Name of the Project	Name of Nodal Officer	Name of Supervisor	Member	Mobile No.	Name of NGO	Remarks
Chayani Barduar	Pinku Bania 9435551113	Girija Das Mudoi	Chandradhar Kalita	9994879559	Human Reserch Development Socity of North East Mirza	
Chayani Barduar		Nitumoni Devi	Bimala Das	9954880877	Jilimil Borkuchi Colony	
Chayani Barduar		Jumi Dutta	Sarbeswar Das	8876963853		
Chayani Barduar		Gita Moni Chiring	Gobindra Chandra Rabha	9859890938		
Chayani Barduar		Gita Devi	Giridra Rabha	9809890931		
Chayani Barduar		Kalpana Kalita	Balen ch Das	9508008627		
Chayani Barduar		Bharati Talukdar	Nareswar Rabha	7399724060		
Chayani Barduar		Sarada Baishya	Nareswar Rabha	7399724060		
Chayani Barduar		Dipalai Hendique	Ratneswar Haloi	9577730846	Sanjibani	
Chayani Barduar		Aziza Ahmed	Pradip Mali	9954876399		
Chayani Barduar		Purnima Pegu	Bhabesh ch Das	9859721231		

List Of AWC & members Of Unit For Flood Preparedness Under Goroimari ICDS Project

Name of the Project	Name of Nodal Officer	Name of Supervisor	Member	Mobile No.	Name of NGO	Remarks
Goroimari	Tajendra Barua 9435111215	Nebedita Biswas 9707444034	Abida Khatun (President)			
Goroimari			Ekabor Ali	8749930002		
Goroimari			Nalu Sheikh GB	9613902544		
Goroimari			Mamtaz Parbin AWW	8753026861		
Goroimari			Joymala Begum AWH			
Goroimari			Mariom Khatun ASHA			
Goroimari			Rukmini Malakar ANM	9707277333		

List Of AWC & members of Unit For Flood Preparedness Under Sualkuchi ICDS Project

Name of the Project	Name of Nodal Officer	Name of Supervisor	Member	Mobile No.	Name of NGO	Remarks
Sualkuchi	Nilotpala Borah Das 9706052153	Minuwara Begam 9957218933	Zahida Begam	9854710908		
Sualkuchi			Majiran Begam	9613954230		
Sualkuchi			Amina Begam	7663900360		
Sualkuchi			Sufia Begam	9085921134		
Sualkuchi			Rejina Begam	7399412764		
Sualkuchi			Padumi Bibi	9085683746		
Sualkuchi			Marjina Begam	8749819293		
Sualkuchi		Meeta Mazumder Das 8472065494	Nurzahan Begam	9859238833		

List of AWC & members of Unit For Flood Preparedness Under Hajo ICDS Project

Name of the Project	Name of Nodal Officer	Name of Supervisor	Member	Mobile No.	Name of NGO	Remarks
Hajo	Kanan Talukdar 8822124345	Anjuwara Begum 9854508941	All Anganwadi worker			
Hajo		Bina Rani Devi 9678995487	All Anganwadi worker			

Hajo		Hasina Begum 9435301342	All Anganwadi worker			
Hajo		Lila Choudhury 9435109480	All Anganwadi worker			
Hajo		Usha Devi 9706065390	All Anganwadi worker			
Hajo		Lokheswari Lachon 9864520033	All Anganwadi worker			

**List of AWC & members of Unit For Flood
Preparedness Under Bongaon ICDS Project**

Name of the Project	Name of Nodal Officer	Name of Supervisor	Member	Mobile No.	Name of NGO	Remarks
Bongaon	Padmeswari Saikia 9435182943	Nilakshi Dutta 8876592927	All Anganwadi worker			
Bongaon		Niva Bora 9435300866	All Anganwadi worker			

**List of AWC & members Of Unit For Flood
Preparedness Under Rampur ICDS Project**

Name of the Project	Name of Nodal Officer	Name of Supervisor	Member	Mobile No.	Name of NGO	Remarks
Rampur	Santosh Kutum 9854037563	Debola Bhuyan 8486662925	All Anganwadi worker			
Rampur		Putuli Begum 9957458826	All Anganwadi worker			
Rampur		Dulumoni Das 9707376871	All Anganwadi worker			
Rampur		Indira Lagasur 9706061949	All Anganwadi worker			
Rampur		Indira Das 9435013101	All Anganwadi worker			

**List of AWC & members of Unit For Flood
Preparedness Under Bihdia Jajikona ICDS Project**

Name of the Project	Name of Nodal Officer	Name of Supervisor	Member	Mobile No.	Name of NGO	Remarks
	Monika Kakati Bharali 9435898475	Putuli Devi 9957638136	All Anganwadi worker			
Bihdia Jajikona		Karabi Deka Mali	All Anganwadi worker	9707023764		

Bihdia Jajikona		Joyshree Hazarika	All Anganwadi worker	9678296967		
Bihdia Jajikona		Junali Das	All Anganwadi worker	9577400620		
Bihdia Jajikona		Bhanu Devi	All Anganwadi worker	9577005181		
Bihdia Jajikona		Murchana Baruah	All Anganwadi worker	9864324292		

List Of AWC & members Of Unit For Flood Preparedness Under Rani ICDS Project

Name of the Project	Name of Nodal Officer	Name of Supervisor	Member	Mobile No.	Name of NGO	Remarks
	Rina Das 9435164457	Kabita Das				
		Dipika Barua				
		Junmoni Kalita				
		Juri Barua				
		Alakananda Barua				
		Suruju Pathak				

5.9 GUWAHATI ELECTRICAL DIVISION (WEST)

1. Directives are sent to all 33/11 KV Sub Station which are manned round the clock to be on high alert & vigilant to monitor the flood situation of the concerned area for disconnection of power supply if line clearance decreases.
2. Sub Divisional Engineers, Feeder Managers are instructed to keep in constant touch with local Gaon panchayat officials, S.D.C. & any other govt. agency associated with flood management of the areas.
3. Standing instruction are imparted to disconnect the transmission lines whenever the line clearance decreases due to flood water rise.
4. 33KV, 11KV & L.T. lines passing through paddy fields and low laying area are continuously monitored by staff and officers of APDCL (ASEB).
5. One maintenance party with man power, tools & tackles and a vehicle is kept ready at Sub-Divisions of APDCL round the clock to handle emergency situations.
6. Leaflets banners are being displayed at bazaars chowk & other strategic locations whenever power lines are disconnected to bring into the notice of local people and District administration.
7. Sub Divisional Engineers are instructed to keep in constant touch with O.C. of respective Thana for flood information.
8. A team of officers along with staff are deputed with flood relief team of District administration whenever required to connect/disconnect the power supply in flood affected areas.
9. Mobile contact numbers of officers, staff and Control Rooms are enclosed herewith for information of all concerned.

Moreover in some areas like Furhurtoli, Lachitpur, Trinayan Nagar, Kiringbori under Amingaon Electrical Sub-Division, Rakyakhiri Char, Gandhmou under Sualkuchi Electrical Sub-Division and Bhangnamari, Kuhiramari Char, Tapabari Char, Andupara, Barni, Sungabari, Doloitola, Deharkuria, Bullut, Bangaltola, Sastar, Dakshin Barni, Hindu Nadia under Hajo Electrical Sub-Division, the raising level of the flood water raises to such a level that the flood water is about to reach the Distribution Transformers installed at those areas. Hence the transformers are either required to be raised from the existing level to the higher level or to be shifted to the higher place. In this regard it is requested your honour to be kind enough to sanction some financial help from your side so that proper corrective measures can be taken before the ensuring flood season.

**Mobile Contact Nos of Officers & Control Rooms under Guwahati
Electrical Division (West)**

SL No	Name	Designation	Contact Nos.
1	Sri N Thakuria Das	Incharge(CENTRAL COMPLAIN BOOTH)	99541-90739

SL No	Name	Designation	Contact Nos.
1	Sri Jagadish Baishya	AGM, GED(West)	99541-90745
	Jalukbari ESD		
2	Sri Chiranjib Hazarika	SDE, Jalukbari ESD	99541-90741
3	Sri N Thakuria	FME, Jalukbari ESD	99541-90739
4	Sri Rana Choudhary	FME, Jalukbari ESD	99541-90740
5	Sri Ranjit Bora	FME, Jalukbari ESD	70860-25345
6	Jalukbari Control Room		99541-90744
7	Garchuk control Room		99541-90735
8	Kamakhya Control Room		99541-90736
9	Adabari Control Room		70860-25336
	Amingaon ESD		
10	Sri Diganta Das	SDE, Amingaon ESD	99541-90726
11	Sri Aminuz Jahan	FME, Amingaon ESD	99571-92045
12	Sri Arjun Singh Bey	FME, Amingaon ESD	99541-90725
13	Sri Nayan Kr. Sarma	FME, Amingaon ESD	96780-84742
14	Amingaon Control Room		99541-90730
15	North Guwahati		99541-90727
	Sualkuchi ESD		
16	Sri Surajit Kalita	SDE, Sualkuchi ESD	99571-92039
17	Complain / Night shift		96780-10413
18	Sri Prashanta Barman	FME, Sualkuchi ESD	99571-92047
19	Sualkuchi 33/11 KV Control room unmanned		99571-92041

Hajo ESD			
20	Sri C. P Sharma	SDE, Hajo ESD	99571-92042
21	Sri Kiron Das	FME, Hajo ESD	96780-84218
22	Sri T Brajamohan	FME, Hajo ESD	70860-25368
23	Hajo Control Room Unit-I		96780-84219
24	Domdomma Feeder line man		88110-85611
25	Ramdia Feeder line man		70860-25371
26	Sishugram 132/33 Grid Sub-Station		70860-25332

5.10 EDUCATION DEPARTMENT:

From the geographical point of view, Kamrup district is located in the bank of the river Brahmaputra and hence, it is experienced that most of the schools were affected by flood in previous years. There are 280 Nos. of provincialised schools and about 100 Nos. of non provincialised schools under the secondary education department of Kamrup district. It has been seen from the past experience that though there are some low lying belt in Kamrup district like Nagarbera, Hekara, Palashbari, Mirza and some other parts of Rangia blocks, but now as the school buildings are well concreted, hence there are less probability of submerging the school buildings. However, the secondary education department has chalked out a plan in order to mitigate the probable flood as under.

- A. **SETTING UP OF A CONTROL ROOM** :- During the flood, a control room under the supervision and monitoring of an officer is to be set up the Inspectorate of Schools wherein the officials and teachers will have to be engaged. The concerning schools affected by flood will communicate the control room as and when needed and in turn the control room will immediately communicate with the District Disaster Management Authority in order to relief and rescue.
- B. **CONSTITUTION OF SCHOOL TEAM** :- At first, a school team comprising of the Head of the Institution, Members of the SMDC, at least 2 (Two) sr. teachers and the members of the NCC and Scouts and Guides will be constituted in each school.

The committee will keep close liaison with the Inspectorate of Schools as well as with the District Disaster Management Authority. Further, they will also be responsible for finding out alternate shelter in their respective localities wherein the classes of the school may be shifted temporarily, if the flood occurs.

- C. **IMPARTING TRAINING TO THE TEACHERS** :- The teachers concerned of the school level committee must be aware about the probable flood. Hence, the Inspectorate of Schools have chalked out a plan and programme for imparting training to the teachers as under :-

Sl.No.	Schools under block	Period of training
1	Rangia	3 days in the second part of April in consultation with the district administration as well as with the District Disaster Management Authority.
2	Karara	3 days in the second part of April in consultation with the district administration as well as with the District Disaster Management Authority.
3	Kamalpur	3 days in the third part of April in consultation with the district administration as well as with the District Disaster Management Authority.
4	Hajo	3 days in the third part of April in consultation with the district administration as well as with the District Disaster Management Authority.
5	Rampur	3 days in the first part of May in consultation with the district administration as well as with the District Disaster Management Authority.

6	Rani	3 days in the first part of May in consultation with the district administration as well as with the District Disaster Management Authority.
7	Chhaygaon	3 days in the second part of May in consultation with the district administration as well as with the District Disaster Management Authority.
8	Chhamaria	3 days in the second part of May in consultation with the district administration as well as with the District Disaster Management Authority.
9	Boko	3 days in the second part of May in consultation with the district administration as well as with the District Disaster Management Authority.

IMPARTING TRAINING TO THE STUDENTS :-

The students can play a vital role in such a situation. Hence, all the children of the schools concerned wherein there is probability of flood will be imparted training by the District Disaster Management Authority. Further, the students will also be imparted training by the Health Deptt. for first aid.

- D. **ORGAINISING RALLIES BY THE STUDENTS** :- The students can spread a good impact in the localities, hence, if the students will conduct rallies for public awareness, then it may be hoped for a better result. The villagers should be aware of taking safety measures, keeping first aid with them, string of food etc. if flood occurs.
- E. **PARTICIPATION OF NGO** :- The NGOs of particular area should be engaged where there is probability of flood. The NGOs concerned will be requested to extend their service as and when needed.

In order to prevention and mitigation of the probable flood, the secondary education is preparing a blue print in consultation with the District Academic Council , the concerning resource persons of Disaster Management, the NCC troops and the Scouts and Guides of the schools of the district. In consultation with the above mentioned organizations or academic bodies a District Level Team of secondary education department of Kamrup district for probable flood will be constituted shortly as under :-

DISTRICT LEVEL COMMITTEE OF SECONDARY EDUCATION FOR MITIGATING THE PROBABLE FLOOD

1. The Inspector of Schools or his representative ----- President.
2. Secretary, District Academic Council ----- Secretary.
3. Resource person, disaster management ----- Member.
4. Representative of NCC troops of the district ----- Member.
5. Representative of Scouts and Guides ----- Member.
6. All the head of the Institutions ----- Member.

ROLES AND RESPONSIBILITIES OF THE DISTRICT LEVEL COMMITTEE :-

The committee will chalk out a plan and programme and will keep close liaison with the district administration, district disaster management authority, health department, fire service, food and civil supplies deptt. etc. so that immediate safety measures can be initiated if any such situation arises. Specially, the district academic council will find out the places nearby the flood affected schools where the temporary classes of the flood affected schools can be held. The committee will also keep close liaison with the concerning school level committee and in turn with the all concerning department.

The committee will assess the most vulnerable, vulnerable areas and internal structural facilities of all the schools of the district .The committee will then come to the conclusion about setting up of temporary arrangement in this regard.

The entire works of pre flood is estimated to be completed within the month of May,2018.

5.11 APDCL MIRZA

- Maintenance group with Manpower, Vehicle, Tools & Kits will be kept ready at Sub-Divisions level of APDCL at round the clock for handling emergency situation.
- Standing instruction will be imparted to disconnect the distribution/transmission lines whenever the line clearance decreases due to rising of flood water.
- Directive to all 33/11 KV Sub-Station which are manned round the clock to be on high alert and vigilant to monitor the flood situation of concerned part of their area for disconnection of power supply if the situation arises as well as when line clearance decreases.

- 33/11 KV Sub-Station, 33 KV line, 11 KV line and LT line along with 11/0.43 KV Sub -Station (distribution transformer) in and passing through low lying area under the Sub-Divisions continuously monitored by the Staff and Officers of the APDCL.
- Sub-Divisional Engineers, Feeder Maintenance Engineers of the Sub-Divisions of the APDCL will be keep in constant touch with the S.D.C, respective Police Station/local outpost, local Goanburah/Panchayat officials and other agencies etc. associated with the flood management.
- Banners, leaflets, mike announcement etc. being displayed & distributed in and around the strategic areas as and when situation arises to bring notice of the local people.
- Team of Officers and Staff will be deputed with the team of District Administration whenever required to connect the power supply in the flood affected areas.
- Mobile contact numbers of the Officers, Staff and Control rooms are enclosed herewith for information of all concerned.

In some areas under Boko and Chhaygaon Electrical Sub-Division the raising level of the flood water so high that it is about to reach of already installed existing distribution transformers. The distribution transformers are either required to shift to another safe high land area or to raise the height of the existing level on the same place with replacing of existing poles. As for the action there is some involvement of amount as such your honour to be kind enough to sanction the amount involvement from District Administration, so that before ensuing flood season corrective measurement taken from our end.

1.12 PHE GUWAHATI DIV-I:

The portion of Kamrup District covered by Guwahati (PHE) Division No. 1 is under Guwahati Civil Sub Division. This office has two Sub – Divisions (flood affected). Names and the respective jurisdiction of sub divisions are as mentioned below.

(A) Hajo (PHE) Sub Division headed by an Assistant Executive Engineer (PHE). The blocks under the sub Divisions are - Hajo, Part of Suwalkuchi & Bezera.

(B) Boko (PHE) Sub Division headed by an Assistant Executive Engineer (PHE). The blocks under the sub Divisions are - Boko, Bongaon, Chamaria, Chayani Barduar, Chaygaon, Goroimari and Rampur

Each Sub Division divided in sections covering 2 or more GPs under each section headed by a Section Officers of the rank of Assistant Engineer or Junior Engineer (PHE)

SCOPE OF FLOOD RELIEF ACTIVITIES TO BE TAKEN UP BY THE PHED DEPARTMENT IN THE EVENT OF FLOODS

The department is the nodal agency in respect to water supply and sanitation in the district. Hence the main activities of the department are confined to setting up temporary water supply sources & sanitation facility in relief camps and in places where substantial number of evacuees take shelter during flood, restoration of water supply sources, disinfection of water supply sources, and elementary disinfection in relief camps and I. E. C. activities to educate the general populace about the perils of water borne diseases and the means to be adopted to maintain personal hygiene and cleanliness. In view of current situation Due to Covid -19, regular sanitization of relief camps are to be done.

The department also takes up certain post flood activities like restoration of different water supply sources & sanitation facility damaged in the course of floods.

The activities of the department are taken up in close co-ordination with the District authorities so that the maximum impact with available resources can be attained.

ACTIVITIES TO BE TAKEN UP BY THE DEPARTMENT DURING FLOODS AND FINANCIAL IMPLICATIONS

<u>Name of activity</u>	<u>Financial Implication</u>
a) a) Installation of Temporary Hand tube wells	Cost of transportation of hand pump set, installation of the hand tube well and lifting after the receding of the flood.
b) Raising of Hand tube Well	Cost of pipe for raising and labour cost for raising the hand pump.
c) Installation of Temporary Toilet /urinal	Cost of labour and materials
d) Minor repairing of spot sources	Repairing of spot sources so that flood affected people can avail potable water supply.
e) Distribution of water pouch	Cost of packaging material.

f) Distribution of chemical packets for clarification of turbid water and its disinfection.	Cost of preparation of chemical packets including cost of chemicals and delivery at the places designated by the District Administration.
g) Transportation of materials	Cost of POL (In case departmental vehicles can be used) and hire charge for requisitioned boats for delivery of materials in worst affected areas.
h) I. E. C. activities	Cost of printing of leaflets.
i) Sanitization of camps	Cost of sodium hypochlorite solution, Musks, hand gloves, spraying machine and other covid protective safety gears

SUB DIVISION WISE LIST OF VULNERABLE AREAS i.e. AREAS MOST LIKELY TO BE AFFECTED IN THE EVENT OF FLOODS.

A) Boko Sub Division

- | | |
|----------------------------|--|
| (i) Boko Block | :- a) Poiranga Village
b) Darisatra village
c) Alekjhari village
d) Parevila village
e) Bainavita village
f) Simlatarabari village |
| (ii) Chamaria Block | :- Entire block |
| (iii) Goroimari Block | :- 78 nos. of villages under Goroimari Block |
| (iv) Chayani Barduar Block | :- Villages -- Parley, Hudumpur and Kokjhar |
| (v) Rampur Block | :- Entire areas under Simina village including Dhalipar, Guimara, Kaludapara, Bortari, Sapartari, Nahira, Rajapukhuri, Satpakhali Mazpara, Satpakhali Bagichapara , Tezpur |

B) Hajo Sub Division

- | | |
|---------------------|--|
| i) Bezera Block | :- a) Dhopatari GP entire areas
b) Lachitgarh GP entire areas
c) Saraighat G, P. -- Berlabari and Jalah GP
d) Bezera GP entire areas
e) Mandakata GP entire areas
f) Agdola GP entire areas |
| ii) Sualkuchi Block | :- Entire areas |
| iii) Hajo Block | :- Entire areas |

Requirement of materials & estimated cost

Name of PHE Sub Division	Requirement of materials		Rate /each	cost (Rs.)
Boko PHE Sub Division	1. Hand tube wells (Singur HP with casing pipes) (nos)	300	15,479.00	46,43,700.00
	2. Chemical packets (nos)	60000	6.20	3,72,000.00
	3. Leaflets(nos)	60000	2.00	1,20,000.00
	4. Cost of POL/hire charges for boats etc.	LS		2,50,000.00
	4. Bleaching Power (bag)	200	752.25	1,50,450.00
	5. Water pouch	300000	2.00	6,00,000.00
	6. Construction of temporary toilet	500	6,341.00	31,70,500.00
	7. Construction of modular toilet	80	30,000.00	24,00,000.00
	8. Construction of urinal	450	3,157.00	14,20,650.00
	9.. Cost of sodium hypochlorite solution, Musks, hand gloves, spraying machine and other covid protective safety gears	LS		4,00,000.00
Hajo PHE Sub Division	1. Hand tube wells (Singur HP with casing pipes) (nos)	200	15,479.00	30,95,800.00
	2. Chemical packets (nos)	60000	6.20	3,72,000.00
	3. Leaflets(nos)	60000	2.00	1,20,000.00
	4. Cost of POL/hire charges for boats etc.	LS		1,00,000.00
	4. Bleaching Power (bag)	150	752.25	1,12,837.50

5. Water pouch	200000	2.00	4,00,000.00
6. Construction of temporary toilet	350	6,341.00	22,19,350.00
7. Construction of modular toilet	55	30,000.00	16,50,000.00
8. Construction of urinal	300	3,157.00	9,47,100.00
9. Cost of sodium hypochlorite solution, Musks, hand gloves, spraying machine and other covid protective safety gears		LS	4,00,000.00

Rs. 2,29,44,387.50

The division don't have sufficient fund provision to maintain a dedicated stock of materials for flood alleviation activities and as such cost of all materials and labour charges will have to be provided to the division by the district disaster management authority in the event of flood .

Name & Jurisdiction of Section Officers					
Name of PHE Sub Division :-		Boko Sub Division			
Sl. No	Name of Section Officer	Contact No	Section	GP	Block
1	Panchi Barhai AE(PHE)	7896840171	Mirza Section	Sarpara	Chayani Barduar Block
				Maliata	
				Kochpara	
				Bongra	
				Parly Hudumpur	
			Chaygoan Section-II	Champak Nagar	Chaygoan & Goroimari Block
				Chaygoan	
				Gumi Bankakata	
				Sat Taluk	
2	Prithivi Das, JE(PHE),	7002748002	Kukurmara section-II Section	Amtola Jiakur	Rampur & Chaygoan Block
				Saportari	
				Bezortari	
				Pachim Chaygoan	
				Dakhin Pantan	
3	Jintu Das JE(PHE)	7002907694	Barduar Section	Rajapara	Chayani Barduar Block
				Harupara	
				Satpur	
				Birugoan	

				Amranga	
				Barenti Maniary Parakuchi	
4	Bhupan Bodo AE(PHE)	8822926042	Kukurmara section-I	No-5 Pachim Bongoan	Bongoan Block
				No-7 Dakhin Bongoan	
				Uttar Pub Bongoan	
				No-8 Dakhin Bongoan	
				No-19 Bamunigoan	
5	Sri Jayanta Sarma JE(PHE)	9101090229	Rampur section	Rampur	Rampur Block
				Tezpur satpakhali	
				Nahira	
				Dahali dakhala	
				Guimara Simina	
				Uparhali	
				Rajapukhuri Barenti Rangamati	
			Chaygoan Section-I	Hatipara	Goroimari Block
				Tukrapara	
				Bhawrabhitha	
				Hatichara Bhalukabari	
				Jorsimalu	
				Achalpara	
				Majortop	
Batahidia					
Sl. No	Name of Section Officer	Contact No	Section	GP	
6	Tinku Kalita AE(PHE)	8876159738	Boko Section-I	69 No Dakhin Pachim Boko	Boko Block
				9 No Dakhin Pub Boko	
				Dakhin Boko(No-10)	
				70 No Dakhin Pub Luki	
				75 No Dakhin Luki	
				74 No Pub Luki	
				76 No Dakhin Pachim Luki	
				Bhakhuradia Rangeswari	
				Rangapani	
				Kismat Kathami	
7	Ujjal Gogoi JE(PHE)	8638589396	Chamaria-II	Trilochan	Chamaria Block
				68 No Uttar Boko	
				71 No Pub Bakeli	
				Chamaria	
			Chamaria-I	Baguriguri	

				Nagarbera	
				Bamunbari	
				Pijupara	
				Baruagaon	
				Jamlai Kalyanpur	
				Hekra Jugipara	
				Chaudhuripam	
				Mahtoli	
				Tupamari	
			Boko-II	72 No Uttar Bakeli	Boko Block
				73 No Pachim Bakeli	
Hajo Sub Division					
Sl. No	Name of Section Officer	Contact No	Section	GP	
1	Amar Pathak AE(PHE)	9706067798	Hajo Section-I	Hajo No-I	Hajo Block
				Hajo-2	
				Kalitakuchi	
				Swahid Nagen deka	
			Hajo Section-II	Monahkuchi	
				Swahid Satya Nath	
				Kulhati Pasgaon	
				Ketekibari Ukhura	
2	Helina Narzary JE(PHE)	8753080215	Bamundi Section	Bamundi	Hajo Block
				Dampur	
				Lah Koyatol Halogoan	
				Swahid Khagen Bharali	
				Khetri Hardia	
				Bongalpara	
			Kalitakuchi section	Saniadi	
				Borni	
Sl. No	Name of Section Officer	Contact No	Section	GP	
4	Sri Manoranjan Sarma AE(PHE)	88128-15271	Pub Bongsor Section	Dadara	Sualkuchi Block
				Pacharia	
				Singimari	
				Gandhmow	
			Amingoan Section	Dhopatari	Bezera Block
				Saraighata	
Lachitgarh					

			Rudreswar
		Bezera Section	Agdola
			Bezera
			Mandakata

5.13 PWD, JALUKBARI & HAJO TERRITORIAL ROAD DIVISION:

1. CONTROL ROOM OF DIVISION:

A control room will be set up from 01-03-2022 at Division office under the control of AEE (Technical) to receive flood related messages from field staff and to transmit the same to the concerned authority, as and when necessary, and for overall monitoring of flood.

Sl. No.	Name of officer	Designation	Phone No.	Remarks
1	Panchanan Baruah	AEE(T/C)	9435042845	

2. LIST OF FIELD PERSON WITH PHONE NUMBER:

Sl. No	Name of officer	Designation	Phone No.	Remarks
1.	Sri Jatin Baishya	A.E.E. i/c (Jalukbari Territorial Road Sub-Division I)	9435180267	To supervise the field staff entrusted to maintain the flood management under Jalukbari, LAC.
2.	Sajjad Zaheer	A.E.E. (Hajo Territorial Road Sub-Division)	9864487894	To supervise the field staff entrusted to maintain the flood management under Hajo, LAC.
3.	Sri Girish Kalita	Junior Engineer	9435015478	1. LPGNB Road = 11.50 Km 2. NGAHN Road = 19.00 to 30.00 Km
4.	Sri Dipak Bharali	Junior Engineer	9435067262	1. Kamalpur Marrowa Road = 0.00 to 15.00 Km 2. Rangia Hajo Road = 0.00 to 22.00 Km 3. NGAHN Road = 0.00 to 19.00 Km
5.	Sri Dipak Bezbaruah	Junior Engineer	8638993934	1. Bezara Balikuchi Road Ch. 0.00 to 12.00 Km.
6.	Sri Rajen Deka	Junior Engineer	9864143275	1. Singimari Sualkuchi Road = 16.5 Km.

3. CONTINGENCY PLAN:

Instruction has been issued to the concerned AEE (Jalukbari Territorial Road Sub –Division I & II, Hajo Territorial Road Sub - Division) and all field officials to be alert during monsoon season. They are instructed to visit the roads/bridges under their jurisdiction frequently and report to the higher authority as and when necessary. They are also requested to take temporary precautionary measures to minimize the effect of flood. In case of any damages to road/culvert/bridges etc. they are instructed to take action on priority basis by mobilizing men, machinery and materials of contractor /department as necessary.

4. REQUIREMENT OF MATERIALS

The AEE in charge is instructed to keep ready with the following important materials which will be required during/after flood such as Gunny bags, bamboo, ropes, wire nets, boulders, sand gravel etc. along with tools like pickaxe, shovel, spade, dao etc. Road wise detail for requirements of materials is enclosed herewith.

APPENDIX-A

STANDARD OPERATING PROCEDURE

DISTRICT::KAMRUP

As a part of contingency plan for Road & Bridges under the jurisdiction of Jalukbari & Hajo Territorial Road Division the Response Committee is formed as follows:

Sri Mridul Das, (Team Leader)
Executive Engineer (i/c), Jalukbari & Hajo Territorial Road Division, Amingaon
(M.No. 9435014433)

Panchanan Baruah
Asstt. Executive Engineer, (T/C) Amingaon,
(M.No. 9435180267)

To be in a state of preparedness and to meet any eventuality in the event of natural disaster like Flood/Cyclone/Earth quake, the following standard operation procedure in respect of the PWRD, is prepared in order to respond to such an eventuality.

- A. Prevention and Reduction of disaster impact by undertaking prevention, mitigation, risk reduction measures by structural and non- structural measures (Prevention and Mitigation Plan)
- B. Quick recovery from disaster impacts. (Post Incident Plan)

A. Prevention and Mitigation Plan :

Kamrup District as a part of Assam State lies on Earth Quake Zone-V. So it is always prone to earth quake hazard. To be in a state of preparedness to meet any eventuality, the following measures/ action will be taken by this Department.

- i. RCC bridges and roads are monitored for damage in a regular basis with the help of the section Officers (S.O.)
- ii.If any damage is found immediately action for repairing is taken up.

B. Post Incident Plan :

- ^ The Team Leader will become active immediately after getting the information from Nodal Officer.
- ^ Meeting will be held in the A.E.E's (Jalukbari Territorial Road Sub-Division. No. I) Room or at a more convenient place selected by the Team leader.

^ As soon as a disaster “Alert” is declared, all the A.E.s and J.E.s of Jalukbari & Hajo Territorial Road Division will report to their A.E.E.s, who will inform them of the meetings of the RESPONSE COMMITTEE.

^ In the “Alert” is declared outside of working hours the RESPONSE COMMITTEE will meet as soon as possible.

^ When an “Alert” is declared, all members of the RESPONSE COMMITTEE must check the status of activities for which they have responsibility and prepare a written report for presentation at the first meeting of the RESPONSE COMMITTEE.

^ This committee is responsible for activating the emergency preparedness plans, ensuring that all necessary actions have been taken or will be taken, throughout the divisional area, directing the immediate plans for meeting the emergency post disaster operations.

^ As a part of emergency preparedness plan all the concerned A.E.s and J.E.s will go to the damage side for damage assessments and forward the same to there concerned supervisors.

^ After the review of the assessment the Team leader will establish a priority list of roads which will be opened first, which should include roads to hospital and main truck roads.

^ Construct temporary roads/bridges to serve as access to temporary transit to relief camps and medical facilities to disaster victims.

^ The team leader will also activate is support agencies as and when necessary.

DISPLAYS:

Because the Team Leader’s major role is accumulating and sharing information to ensure coordinated and timely disaster response, display devices must be maintained so that agencies can quickly comprehend what actions have been taken and what resources are available display needs will vary with the nature and scope of the disaster, but the following charts are the core of the display system whenever the facility is activated.

a. Problem Log.

All major problems should be entered on the Log As they are received.

Problem	Time	Name of Problem	Response Agency	Response and remarks.
---------	------	-----------------	-----------------	-----------------------

This log is maintained bby the clerk- draft man/Typist.

b. Event Logs.

All major & significant events resulting from or affecting the disaster in any way should be displayed for all to see.

Main and significant display formats are shown below.

Main event display Board		
Time	Event	Action

Significant Event Display Board.

Time	from	Event	Remarks
------	------	-------	---------

This log is maintained by the clerk- draft man/typist.

Kamrup district is vulnerable to natural disaster and the major natural hazards for the District are flood, earthquakes, erosion, land slide etc. As our state falls in higher rainfall intensity zone, flood

visits the state annually. The following roads/stretches of roads locations are identified as vulnerable for flood under the jurisdiction of this Division in Kamrup District.

Identification of vulnerable stretches:

Some main road stretches under PWD, Guwahati Road Division which get submerged during flood are shown below:

Sl. No	Name of Sub-Division	Name of Road	Length of the Road	Approximate length of submergence in stretches (in Km)	Remarks
1	Boko Rural Road	Book Chamaria	13.19	3.00	
2		Boko Upper Lumpi	38.50	4.00	
3		Chamaria Sontoli	11.55	7.00	
4		Chalochuty Badlapathar	9.50	5.00	
5		Kismat Kathami Morakalahi	5.00	3.00	
6		Mandira NC to Mandira Pathar NC	7.862	4.00	
7		Goroimari Kalatoli	9.853	4.00	
8		Dakuapara Raipara	2.96	0.50	
9		Boko Poyranga	7.10	1.50	
10		Passamtola Paschimdhuli	9.00	3.00	
11		Champupara Bihapara	5.70	3.00	
12		Goroimari Choudhurypam	11.432	4.00	
13		Solapathar Trilochan	2.42	1.00	
14		Jogipara Nagarbera	4.564	1.00	
15		Lampara Goroimari	15.15	3.00	
16		Purangaon Kacharipam	6.02	2.50	
17		Agchia Jambari	2.10	0.50	
18		Boko Darichatra	7.20	1.00	
19		Alikash Goroimari	1.50	0.50	
20		Jorchimli KalatoliPathar	4.10	2.00	
21		Kukurmara Paschimdhuli	9.278	4.00	
22		Bihdia Makeli	4.00	1.00	
23		Bamunigaon Jambari	5.819	2.00	
24		Howlitari Chamaria Satra	6.65	2.00	
25		Chamaria Satra Kahibari	2.85	1.00	
26		Neudoba Pathaliparta	5.01	1.00	
27		Singra Dagaon	6.168	3.00	
28	Hajo Rural Road	HMD to Da-barni	2.50	1.00	
29		Bihdia to No.1 Bhelkar	1.80	0.50	
30		Saniadi to Barchapari	1.70	0.50	
31		Baruabari Mukalmua	2.00	0.50	
32		HMD to Doloitola	1.80	0.60	
33		Saniadi Khopnikuchi	2.10	1.00	
34		Bullut to Natun Sorabori	1.60	0.50	
35		Saniadi Sorabori	4.035	1.00	
36		Baruabari Bezpara	1.80	0.50	
37		Kala Bhaban road	1.50	0.50	
38		Hajo Ramdia Halogaon	11.00	2.00	

39		Ukhura Ketekibari	3.375	1.00	
40		Monahkuchi to Ghoramara	11.00	2.00	
41		Hajo Bongshor	3.50	1.00	
42		Tokradia Village Link Road	1.70	0.50	
43		Bongshor Dampur Janorpar	6.70	1.00	
44		Hajo Ukhura Road	18.60	2.00	
45		Kalitakuchi Satdola	3.00	1.00	
46		Hirajeni Akadi	3.00	1.00	
47	Mirza Rural Road	Mirza MV School Road	1.00	0.250	
48		Muduki Ranibari	1.50	0.20	
49		Patgaon Unsoor	3.00	0.30	
50		Rajapara Baregaon	2.50	0.50	
51		Jarobori Lengta	5.25	3.50	
52		Kukurmara Kondalpara	5.88	0.25	
53	Jalukbari Road	Dhopatari Mollong Road	7.20	0.30	
54		Dakshin Athiaboi Mollong Pahar Road	0.50	0.50	
55		Bonmaza to Burka	2.00	0.30	
56		Jalimura Changsari	2.00	0.40	
57		Changsari Nathgaon to Thangatol	1.60	0.50	
58		Changsari Pub-Napara	0.70	0.20	
59		Changsari Pachim-Napara	0.60	0.30	
60		Changsari Dhupartall	0.70	0.20	
61		Changsari Uttar Gaurangapur	0.50	0.40	
62		T02 to Rakhanichar	1.95	1.00	
63		NH-31 to Barbilla Pahar Road via Alipub	1.10	0.30	
64		NH-52 To Bezera Arjuntal Road	1.50	0.40	
65		NH-52 to Salmara Shiva Mandir Road	1.60	0.50	
66		NH-52 to Khudrapolaha Bamunsuburi Road	2.50	0.35	
67		Cutting Pahar Road	3.21	0.50	
68		Tilling Gaon Road	1.30	0.30	
69		Rajaduar Road	0.50	0.20	
70		N.G.Mandakata Paharchuk Road	3.00	0.50	
71		N.G.Mandakata Road	22.00	1.00	
72		Dadara Gopalpur Road	2.10	1.00	
73		Alikash Pacharia Road	3.00	3.00	
74		Pacharia Barijani Road	2.00	1.50	
75		Singimari Kalaisupa	2.00	1.50	
76		Pacharia Bamunbari Road	2.50	1.50	
		Total	382.376	107.25	

The AEEs and Sectional Officers of concerned Sub-Division are instructed to locate the places of submergence and to take remedial measures immediately.

A control room is set up from 09.03.2018 at Division Office under the control of AEE (TC) to receive flood related messages from field staff and to transmit the same to the concerned authority as and when necessary and for overall monitoring of flood.

Flood Control Room

The following officers from the technical branch of the office of the EE, PWD, Guwahati Road Division will look after the control room and keep day to day records and do reporting as per this office order to be issued within a days.

1. Sri Kartik Biswas, AEE(TC)
2. Sri Paresh Das, JE
3. Sri Niladri Kar, JE

They will keep on constant touch with the Sectional Officer, AEEs, EE and with the control room of CE, PWRD, Assam and District Administration and report the facts regularly.

The following persons have been entrusted with jobs shown against them to maintain the flood management plan of this division under Kamrup district.

Sl. No	Name of officer	Designation	Phone No.	Work allotted
1	Sri Kartik Biswas	AEE (T/C)	94350-64236	To monitor the control room setup in the division and received flood report from field staff and to report to the higher authority as and when necessary.
2	Sri Hiten Kalita	AEE, Boko	94351-34892	To supervise the field staff entrusted to maintain the flood management under Boko Sub Division
3	Sri Santanu Das	AEE, Jalukbari	86380-48664	To supervise the field staff entrusted to maintain the flood management under Jalukbari Sub Division
4	Sri Dilip Bora	AEE, Hajo	97071-33525	To supervise the field staff entrusted to maintain the flood management under Hajo Sub division
5	Sri Bhaben Sarma	AEE, Mirza	94351-04474	To supervise the field staff entrusted to maintain the flood management under Mirza Sub Division

Road wise requirement of materials (in appx) during the flood and the cost for strengthening is as follows.

Sl. No	Length (km)	Probable Flood damage length(Km)	Materials required	Quantity	Unit	Rate in Rs. (Market Rate)	Amount (in Rs.)
1	496.576	149.125	1. Bamboo	6000	Nos	80.00	4,80,000.00
			2. Gunny bags	57000	Each	5.00	2,85,000.00
			3. Sand Gravel	1130.00	Cum	1000.00	11,30,000.00
			4. GI Wire	320	Kg	70.00	22,400.00
						Total	19,17,400.00

It is very difficult to predict where, when and with what extent a flood will occur. We can only keep ourselves ready to face a flood situation by adopting some precautionary measures, so that the losses of lives and properties can be reduced to large extent.

Instructions have been already issued to AEE of all Sub-Divisions and all field Officers to be alert during the monsoon seasons. They are instructed to visit the roads /bridges, under their charge frequently and report to the higher authority as and when necessary. They are also requested to take temporary precautionary measures to minimize the effect of disaster. In case of any damages to roads/culverts/bridges etc. they are instructed to take action on priority basis by mobilizing men, machinery and materials from contractors/ Department as necessary. The AEE of all Sub-Divisions in charge are hereby instructed to keep ready gunny bags, bamboo, ropes, wire nets, boulders, metals, sand gravel etc. with machinery like trucks, rollers, excavators etc. which will be required during and after flood.

The Officers, Technical personnel JEs, AEs, Section Assistants and Labourers are well versed with the situation having experience of artificial flood for years. Flood teams are constituted under the leadership of AEEs as shown below.

Office of the Executive Engineer	EE = 1 No AEE(TC) = 1 No JE = 2 Nos	
Office of the AEE, Boko RR Sub-Division	AEE = 1 No AE = 2 Nos JE = 7 Nos. SA = 30 Nos Lab = 162 Nos	
Office of the AEE, Hajo RR Sub-Division	AEE = 1 No AE = 2 No JE = 4 Nos. SA = 32 Nos Lab = 98 Nos	
Office of the AEE, Jalukbari RR Sub-Division	AEE = 1 No AE = 1 No JE = 6 Nos. SA = 25 Nos Lab = 83 Nos	
Office of the AEE, Mirza Sub-Division	AEE = 1 No AE = 1 No JE = 5 Nos. SA = 17 Nos Lab = 78 Nos	

MOBILIZATION OF HUMAN RESOURCE:

Instructions are issued to all incumbents not to leave HQ in the flood season without taking permission from the Chief Engineer, PWRD, Assam.

SECTIONAL OFFICERS:

The Sectional Officers are instructed to keep vigil on all the important locations and Road side drains/storm water drains thereon. The Officers are to report the concerned AEE every day about flood situation who will report it to the EE. The EE will report the same to the District Administration and the SE, PWRD, Guwahati Road Circle. The SO will inspect-

1. The foundation of all culverts works RCC bridges and SPT bridges regularly and reports it to the AEE concern immediately if any fault is noticed.
2. The Superstructure of RCC bridges and SPT bridges with the approaches and report if anything wrong is noticed.
3. The SO and AEs will inspect regular clearing and desiltation of drains.

The SOs are asked to arrange and keep all the sign board, barricades ready to install at the time of submergence for road closure etc. They are asked to keep the Labourers alert for the flood time. During flood time, all the flood records are to be kept by them and engage the labourers for clearing the floating materials on the drains and clear the blockage of the drains so that storm water can move out easily.

After recession of the flood, the silts are to be cleared immediately from the road surface and the drain and so the contractors engaged for desilting works are to be mobilized for the same. The road surfaces are to be cleared immediately.

AEEs are instructed to inspect and monitor all the works mentioned above and report to the EE immediately. All important points are to inform through mobile (voice call/SMS). They are asked to take up all precautionary measures so that no untoward incident happens during and after flood.

SECTIONAL ASSISTANTS:

All the SAs are instructed to be at site regularly and do day to day reporting in details to their SOs. They are to be with the SO in their inspection works.

They are asked to mobilize the labourers of the contractors so that no untoward incidents happened during and after the flood.

Identification of Priority and action taken up:

Priority	Action taken up	Probable Expenditure
A. <u>Before flood</u>	Works are being taken up	Not yet sanctioned
1. Cleaning up of floating materials from SPT bridges and desilting of HPCs		
2. Collection of bamboo. Road materials etc. for barricading open bridge and culvert gaps	Being arranged	Arrangement has been made to repair of bridges and culverts
3. Procurement of machine like JCB etc.	Contractor is asked to help with 2 nos. of excavators	
B. <u>During flood</u>	Sectional Officers are instructed to do so. Materials are being arranged	
1. Provide bamboo palasiding and sand filled cement bags pitching in flood eroded roads		

<u>After flood</u> 1. Clearing of silt and muds from HPC and floating materials from SPT bridges	Instruction issued to all SOs, SAs and AEEs and arranges to clear the HPCs and SPT bridge water way.	
2. Temporary restoration works on Roads and Bridges	Will be done after due discussion with higher authority and District Administration.	Cost will depend upon the damages.

Measures already taken up

- Clearing up of water ways of HPCs and RCC Bridges are being taken up
- Officers are asked to be alerted for the ensuing flood season and to do the regular monitoring.

The field staffs under this Division whom can be engaged at the time of disaster are as follows.

Sl. No	Name of Officer	Designation	Phone No
1	Sri Hiten kalita	AEE, Boko	94351-34892
2	Sri Santanu Das	AEE, Jalukbari	86380-48664
3	Sri Dilip Bora	AEE, Hajo	97071-33525
4	Sri Bhaben Sarma	AEE, Mirza	94351-04474

Name of District : Kamrup
Name of Department : Public Works Department
Name of Division : South Kamrup Territorial Road Division

Kamrup district is vulnerable to natural disaster and the major natural hazards for the District are flood, earthquakes, erosion, land slide etc. As our state falls in higher rainfall intensity zone, flood visits the state annually. The following roads/stretches of roads locations are identified as vulnerable for flood under the jurisdiction of this Division in Kamrup District.

Identification of vulnerable stretches:

Some main road stretches under PWD, South Kamrup Territorial Road Division which get submerged during flood are shown below:

Sl. No	Name of Sub-Division	Name of Road	Length of the Road	Approximate length of submergence in stretches (in Km)	Remarks
1	Boko Territorial Road Sub-Division	Boko Chamaria	13.19	3.00	
2		Boko Upper Lumpi	38.50	4.00	
3		Chamaria Sontoli	11.55	7.00	
4		Chalochuty Badlapathar	9.50	5.00	

5		Kismat Kathami Morakalahi	5.00	3.00	
6		Mandira NC to Mandira Pathar NC	7.862	4.00	
7		Boko Poyranga	7.10	1.50	
8		Solapathar Trilochan	2.42	1.00	
9		Jogipara Nagarbera	4.564	1.00	
10		Purangaon Kacharipam	6.02	2.50	
11		Boko Darichatra	7.20	1.00	
12		Howlitari Chamaria Satra	6.65	2.00	
13		Chamaria Satra Kahibari	2.85	1.00	
14		Neudoba Pathaliparta	5.01	1.00	
15		Singra Dagaon	6.168	3.00	
16	Chaygaon Territoriall Road Sub-Division	Goroimari Kalatoli	9.853	4.00	
17		Dakuapara Raipara	2.96	0.50	
18		Passamtola Paschimdhuli	9.00	3.00	
19		Champurpara Bihapara	5.70	3.00	
20		Goroimari Choudhuryam	11.432	4.00	
21		Lampara Goroimari	15.15	3.00	
22		Agchia Jambari	2.10	0.50	
23		Alikash Goroimari	1.50	0.50	
24		Jorchimli KalatoliPathar	4.10	2.00	
25		Kukurmara Paschimdhuli	9.278	4.00	
26		Bihdia Makeli	4.00	1.00	
27		Bamunigaon Jambari	5.819	2.00	
47	Palashbari Territorial Road Sub-Division	Mirza MV School Road	1.00	0.250	
48		Muduki Ranibari	1.50	0.20	
49		Patgaon Unsoor	3.00	0.30	
50		Rajapara Baregaon	2.50	0.50	
51		Jarobori Lengta	5.25	3.50	
52		Kukurmara Kondalpara	5.88	0.25	
		Total	234.606	45.00	

The AEEs and Sectional Officers of concerned Sub-Division are instructed to locate the places of submergence and to take remedial measures immediately.

A control room is set up from May to October at Division Office under the control of AEE (TC) to receive flood related messages from field staff and to transmit the same to the concerned authority as and when necessary and for overall monitoring of flood.

Flood Control Room

The following officers from the technical branch of the office of the EE, PWD, South Kamrup Territorial Road Division will look after the control room and keep day to day records and do reporting as per this office order to be issued within a days.

1. Sri Anindya Kumar Buragohain, AEE(TC)
2. Sri. Pradip Das, AE
3. Sri. Sudepta Sharma, AE
4. Sri. Niladri Kar, JE
5. Sri. Jina Akhter, JE
6. Sri. Bibhash Sutradhar, AE
7. Sri .Amulya Haloi, Sub-Engineer Gr-II

They will keep on constant touch with the Sectional Officer, AEEs, EE and with the control room of CE, PWRD, Assam and District Administration and report the facts regularly.

The following persons have been entrusted with jobs shown against them to maintain the flood management plan of this division under Kamrup district.

Sl. No	Name of officer	Designation	Phone No.	Work allotted
1	Sri Anindya Kumar Buragohain	AEE (T/C)	9864039050	To monitor the control room setup in the division and received flood report from field staff and to report to the higher authority as and when necessary.
2	Sri Shakeel Ahmed	AEE, Boko	9435102849	To supervise the field staff entrusted to maintain the flood management under Boko Territorial Road Sub- Division
3	Sri Swarupananda Saikia	AEE, Chaygaon	9435111356	To supervise the field staff entrusted to maintain the flood management under Chaygaon Territorial Road Sub-Division
4	Sri Bhaben Sharma	AEE, Palashbari	9101778167	To supervise the field staff entrusted to maintain the flood management under Palashbari Territorial Sub-Division

Road wise requirement of materials (in appx) during the flood and the cost for strengthening is as follows.

Sl. No	Length (km)	Probable Flood damage length(Km)	Materials required	Quantity	Unit	Rate in Rs. (Market Rate)	Amount (in Rs.)
1	234.606	45.00	5. Bamboo	6000	Nos	80.00	4,80,000.00
			6. Gunny bags	57000	Each	5.00	2,85,000.00
			7. Sand Gravel	1130.00	Cum	1000.00	11,30,000.00
			8. GI Wire	320	Kg	70.00	22,400.00
						Total	19,17,400.00

It is very difficult to predict where, when and with what extent a flood will occur. We can only keep ourselves ready to face a flood situation by adopting some precautionary measures, so that the losses of lives and properties can be reduced to large extent.

Instructions have been already issued to AEE of all Sub-Divisions and all field Officers to be alert during the monsoon seasons. They are instructed to visit the roads /bridges, under their charge frequently and report to the higher authority as and when necessary. They are also requested to take temporary precautionary measures to minimize the effect of disaster. In case of any damages to roads/culverts/bridges etc. they are instructed to take action on priority basis by mobilizing men, machinery and materials from contractors/ Department as necessary. The AEE of all Sub-Divisions in charge are hereby instructed to keep ready gunny bags, bamboo, ropes, wire nets, boulders, metals, sand gravel etc. with machinery like trucks, rollers, excavators etc. which will be required during and after flood.

The Officers, Technical personnel JEs, AEs, Section Assistants and Labourers are well versed with the situation having experience of artificial flood for years. Flood teams are constituted under the leadership of AEEs as shown below.

Office of the Executive Engineer	EE = 1 No AEE(TC) = 1 No AE- 3Nos, JE = 2Nos, Sub Engineer Gr-II-1Nos	
Office of the AEE, Boko Territorial Road Sub-Division	AEE = 1 No AE = 2 Nos JE = 3 Nos. SA = 10 Nos Lab = 63 Nos	
Office of the AEE, Chaygaon Territorial Road Sub-Division	AEE = 1 Nos JE = 4 Nos. SA = 10Nos Lab = 76Nos	
Office of the AEE, Palashbari Territorial Road Sub-Division	AEE = 1 Nos AE = 2 Nos JE = 3 Nos. SA = 20Nos Lab = 82Nos	

Mobilization of Human Resource

Instructions are issued to all incumbents not to leave HQ in the flood season without taking permission from the Chief Engineer, PWRD, Assam.

Sectional Officers:

The Sectional Officers are instructed to keep vigil on all the important locations and Road side drains/storm water drains thereon. The Officers are to report the concerned AEE every day about flood situation who will report it to the EE. The EE will report the same to the District Administration and the SE, PWRD, Guwahati Road Circle. The SO will inspect-

1. The foundation of all culverts works RCC bridges and SPT bridges regularly and reports it to the AEE concern immediately if any fault is noticed.
2. The Superstructure of RCC bridges and SPT bridges with the approaches and report if anything wrong is noticed.
3. The SO and AEs will inspect regular clearing and desilting of drains.

The SOs are asked to arrange and keep all the sign board, barricades ready to install at the time of submergence for road closure etc. They are asked to keep the Labourers alert for the flood time. During flood time, all the flood records are to be kept by them and engage the labourers for clearing the floating materials on the drains and clear the blockage of the drains so that storm water can move out easily.

After recession of the flood, the silts are to be cleared immediately from the road surface and the drain and so the contractors engaged for desilting works are to be mobilized for the same. The road surfaces are to be cleared immediately.

AEEs are instructed to inspect and monitor all the works mentioned above and report to the EE immediately. All important points are to inform through mobile (voice call/SMS). They are asked to take up all precautionary measures so that no untoward incident happens during and after flood.

Sectional Assistants:

All the SAs are instructed to be at site regularly and do day to day reporting in details to their SOs. They are to be with the SO in their inspection works.

They are asked to mobilize the labourers of the contractors so that no untoward incidents happened during and after the flood.

Identification of Priority and action taken up:

Priority	Action taken up	Probable Expenditure
B. Before flood 1. Cleaning up of floating materials from SPT bridges and desilting of HPCs	Works are being taken up	Not yet sanctioned
d) Collection of bamboo. Road materials etc. for barricading open	Being arranged	Arrangement has been made to repair of bridges and culverts

bridge ad culvert gaps		
e) Procurement of machine like JCB etc.	Contractor is asked to help with 2 nos. of excavators	
<u>B, During flood</u> 2. Provide bamboo palasiding and sand filled cement bags pitching in flood eroded roads	Sectional Officers are instructed to do so. Materials are being arranged	
<u>After flood</u> 3. Clearing of silt and muds from HPC and floating materials from SPT bridges	Instruction issued to all SOs, SAs and AEEs and arranges to clear the HPCs and SPT bridge water way.	
4. Temporary restoration works on Roads and Bridges	Will be done after due discussion with higher authority and District Administration.	Cost will depend upon the damages.

Measures already taken up

- Clearing up of water ways of HPCs and RCC Bridges are being taken up
- Officers are asked to be alerted for the ensuing flood season and to do the regular monitoring.

The field staffs under this Division whom can be engaged at the time of disaster are as follows.

Sl. No	Name of Officer	Designation	Phone No
1	Sri Shakeel Ahmed	AEE, Boko	9435102849
2	Sri Bhaben Sharma	AEE, Palashbari	9101778167
3	Sri Swarupananda Saikia	AEE, Chaygaon	9435111356

5.14 POLICE DEPARTMENT:

In view of the situation that may arise during and after flood in the district it is felt necessary that certain steps are to be taken at P.S. level, so that such situation can be handled properly and timely.

OBJECTIVES:

In view of flood 2018 in Kamrup district there is need of strong P/P measures to deal with any contingency for maintaining law & order at P.S. level. The security plan has been chalked-out to ensure the following:-

Pre-Flood :

- 1) Prepare a list indicating the number of security personnel, Civil Defence and Home Guards likely to be deployed in addition to police personnel in the existing Police Stations and Out Posts in each such area for purposed like law & order, rescue & evacuation. The list regarding the Civil Defence and Home Guards shall be prepared depending on the previous flood situation.
- 2) Keep the police vehicles and equipments in good working condition.
- 3) Prepare a tentative list of vehicles likely to be required for requisition for patrolling rescue operation, evacuation of affected people live-stock, transport of relief workers and carrying relief articles.
- 4) Arrange for required number of police wireless sets to be kept in readiness for temporary installation in the affected area.

During-Flood :

- 1) Collection of intelligence about the incidents of crime following the flood and take effective measures to prevent and speedy investigation of such crimes.
- 2) Assists in rescue operations and evacuation or transfer of affected people to relief camps or safer places through providing security to the rescuers. (SDRF/NDRF).
- 3) Help strayed persons to re-establish contact with members of their families or relations.
- 4) Take care of salvaging property including live stock of the affected people.
- 5) Arranging security at Vital installations and guard for relief materials at the relief camp.
- 6) Render assistance in restoration of means of communications.
- 7) Arrange special patrol on lines of communications, along with relief materials when carried.
- 8) Arrange required number of vehicles in addition to the available police vehicles, by requisition or otherwise.
- 9) Dissemination of information by quickest means.

During-Flood :

- 1) Restore vehicles, equipment and camp materials.
- 2) Repair/replace damaged equipments.

IMPLEMENTATION : To ensure effective duty arrangement the entire Kamrup district has been divided into 12 sectors under 6 zones.

<u>Zone- A :</u>	Sector "I"	– Rangia P.S.
	Sector "II"	– Kayan P.S.
	Sector "III"	– Kamalpur P.S.

<u>Zone- B :</u>	Sector “IV”	- Baihata Chariali P.S.
<u>Zone- C :</u>	Sector “V”	- Changsari P.S.
	Sector “VI”	- North Guwahati P.S.
<u>Zone- D :</u>	Sector “VII”	- Hajo P.S.
	Sector “VIII”	- Sualkuchi P.S.
<u>Zone- E :</u>	Sector “IX”	- Palashbari P.S.
	Sector “X”	- Chaygaon P.S.
<u>Zone- F :</u>	Sector “XI”	- Boko P.S.
<u>Zone- G :</u>	Sector “XII”	- Nagarbera P.S.

Zone- A :

Ms. Anchal Chauhan, IPS, SDPO Rangia (9911983911) will be In-Charge of “A” zone and supervise the duties. He will be assisted by the In-Charge of sectors “I”, “II” & “III”.

SECTOR – “I” – RANGIA PS AREA :- Inspr. (UB) Paramananda Kalita, O/C Rangia PS (94353-80198) will remain in-charge of this sector. He will be assisted by the IC Tulshibari OP; IC, Dabok PP and TSI, Rangia.

SECTOR – “II” – KAYA PS AREA :- SI (UB) Pramod Konwar, O/C Kaya PS (94353-65044) will remain in-charge of the sector. He will be assisted by his staff.

SECTOR - “III” KAMALPUR PS AREA :- SI(UB) Biren Baruah O/C Kamalpur P.S. (9435089979) will remain in-charge of the sector. He will be assisted by his staff.

Zone- B :

Inspr.(UB) Dilip Bania, CI Baihata (99578-21593) will be In-Charge of “B” zone and supervise the duties. He will be assisted by the In-Charge of sector “IV”.

SECTOR – “IV” – BAIHATA CHARIALI PS AREA :- SI(UB) Tinku Goswami, O/C Baihata Chariali PS (9435378510) will remain in-charge of the sector. He will be assisted by PS staff.

Zone- C :

Shri Rajib Kr. Saikia, APS, Dy. S.P. (HQ) Kamrup, Amingaon (94350-96003) will be In-Charge of “C” zone and supervise the duties. She will be assisted by the In-Charge of sectors “V” & “VI”.

SECTOR – “V” – CHANGSARI PS AREA :- SI(UB) Bhadreswar Pegu, O/C Changsari PS (98648-48885) will remain in-charge of the sector. He will be assisted by I/C North Guwahati OP with his available staff.

SECTOR – “VI” – NORTH GUWAHATI PS AREA :- Inspr. (UB) Upen Mohan, O/C North Guwahati PS (94350-68586) will remain in-charge of the sector. He will be assisted by IC, Amingaon OP with his available staff.

Zone- D :

Mamoni Hazarika, APS, Dy. S.P. (P) Kamrup (9864093751) will be In-Charge of “D” zone and supervise the duties. She will be assisted by the In-Charge of sectors “VII” & “VIII”.

SECTOR – “VII” – HAJO PS AREA :- SI(UB) Amar Ghosh, O/C Hajo PS (7002902498) will remain in-charge of the sector. He will be assisted by I/C Dadara OP and staff.

SECTOR – “VIII” – SUALKUCHI PS AREA :- SI(UB) Twinkle Goswami, O/C Sualkuchi PS (9864093613) will remain in-charge of the sector. He will be assisted by his staff.

Zone- E :

Arunima Bhuyan, APS, Dy. S.P. (P) Kamrup (9854531509) will be In-Charge of “E” zone and supervise the duties. He will be assisted by the In-Charge of sectors “IX” and “X”.

SECTOR – “IX” – PALASHBARI PS AREA :- Inspr. (UB) Hem Saikia, O/C Palashbari PS (94351-25708) will remain in-charge of the sector. He will be assisted by IC Rani OP, IC, Bijoynagar OP and IC, Palashbari TOP with his staff.

SECTOR – “X” – CHAYGAON PS AREA :- SI (UB) Bhaskar Malla Patowary, O/C Chaygaon PS (97072-18357) will remain in-charge of the sector. He will be assisted by IC Jorsimalu OP, IC, Goroimari OP and IC, Kukurmara OP with their staff.

Zone- F :

Sri Jayanta Baruah, APS, Dy. S.P. (P) (8811927396) Kamrup will be In-Charge of “F” zone and supervise the duties. He will be assisted by the In-Charge of sectors “XI”.

SECTOR – “XI” – BOKO PS AREA :- Inspr. (UB) Biman Ray, O/C Boko PS (94350-21887) will remain In-charge of the sector. He will be assisted by I/C Sontoli OP, I/C Samaria OP, I/C Mondira OP, I/C Hahim PP, I/C Lumpi PP with their staff.

Zone- G :

Inspr. Kamal Bora, CI Chaygaon (9435501122) will be In-Charge of “G” zone and supervise the duties. He will be assisted by the In-Charge of sectors “XII”.

SECTOR – “XII” – NAGARBERA PS AREA :- SI(UB) Sanjib Deb, O/C Nagarbera PS (99570-33010) will remain in-charge of the sector assisted by IC, Tupamari OP with his staff.

MOBILE PATROL :-

Mobile vehicles and Motor cycles / Bi-cycle patrol should be detailed to cover the jurisdiction of Police Stations.

INTELLIGENCE:

Sri Karuna Kt. Das, IBI, Kamrup, Amingaon (94350-88277) will ensure proper anti-sabotage checking and collect advance intelligence.

DETAILMENT OF MAGISTRATES:

The District Magistrate, Kamrup is requested to detail executive magistrate to remain alert to meet any eventuality.

POLICE CONTROL ROOM:

Police control will function with telephone No. 2684402. Both the police control room and the VHF control, Kamrup will collect situation report every two hours and disseminate to senior officers. Any important development should be communicated by the supervising officers, officers-in-charge and In-charges by quickest means to the Headquarters.

ADDITONAL MANPOWER:

SI(UB) Chintaharan Barman, R.O. Kamrup, Amingaon (88765-23041) Kamrup, Amingaon will provide additional manpower to PS/OP in time of emergency. He will ensure availability of gas party at all the above venues with the officers.

RESPONSIBILITY :

All Os/C of P.Ss will be primarily responsible in their respective P.S. area for maintenance of Law & order situation. They will be assisted by their available staff and staff of O.Ps, P.Ps, WPs, under their respective jurisdiction and existing armed forces.

SUPERVISION:

Shri Ashif Ahmed, APS, APS, Addl. Superintendent of Police (HQ), Kamrup, Amingaon (94355-55655) will assist the undersigned in supervision of the plan and will discharge duties assigned to him from time to time. He will be in readiness to move any place as and when necessary. I shall remain over all in-charge of this duty plan.

5.16 Rangia PHE

The portion of Kamrup District covered by Rangia (PHE) Division is under Rangia Civil Sub Division. This office has two Sub – Divisions (flood affected). Names and the respective jurisdiction of sub divisions are as mentioned below.

(A) Rangia (PHE) Sub Division headed by an Assistant Executive Engineer (PHE). The blocks under the Sub Divisions are - Kamalpur & Rangia .

(B) Baihata Chariali (PHE) Sub Division headed by an Assistant Executive Engineer (PHE). The blocks under the sub Divisions are - Bihdia Jajikona & Kamalpur.

Each Sub Division divided in sections covering 2 or more GPs under each section headed by a Section Officers of the rank of Assistant Engineer or Junior Engineer (PHE)

SCOPE OF FLOOD RELIEF ACTIVITIES TO BE TAKEN UP BY THE PHED DEPARTMENT IN THE EVENT OF FLOODS

The department is the nodal agency in respect to water supply and sanitation in the district. Hence the main activities of the department are confined to setting up temporary water supply sources & sanitation facility in relief camps and in places where substantial number of evacuees take shelter during flood, restoration of water supply sources, disinfection of water supply sources, and elementary disinfection in relief camps and I. E. C. activities to educate the general populace about the perils of water borne diseases and the means to be adopted to maintain personal hygiene and cleanliness. In view of current situation Due to Covid -19, regular sanitization of relief camps are to be done.

The department also takes up certain post flood activities like restoration of different water supply sources & sanitation facility damaged in the course of floods .

The activities of the department are taken up in close co-ordination with the District authorities so that the maximum impact with available resources can be attained.

ACTIVITIES TO BE TAKEN UP BY THE DEPARTMENT DURING FLOODS AND FINANCIAL IMPLICATIONS

<u>Name of activity</u>	<u>Financial Implication</u>
a) a) Installation of Temporary Hand tube wells	Cost of transportation of hand pump set, installation of the hand tube well and lifting after the receding of the flood.
b) Raising of Hand tube Well	Cost of pipe for raising and labour cost for raising the hand pump.
c) Installation of Temporary Toilet /urinal	Cost of labour and materials
d) Minor repairing of spot sources	Repairing of spot sources so that flood affected people can avail potable water supply.

e) Distribution of water pouch	Cost of packaging material.
f) Distribution of chemical packets for clarification of turbid water and its disinfection.	Cost of preparation of chemical packets including cost of chemicals and delivery at the places designated by the District Administration.
g) Transportation of materials	Cost of POL (In case departmental vehicles can be used) and hire charge for requisitioned boats for delivery of materials in worst affected areas.
h) I. E. C. activities	Cost of printing of leaflets.
i) Sanitization of camps	Cost of sodium hypochlorite solution, Musks, hand gloves, spraying machine and other covid protective safety gears

SUB DIVISION WISE LIST OF VULNERABLE AREAS i.e. AREAS MOST LIKELY TO BE AFFECTED IN THE EVENT OF FLOODS.

A) Rangia Sub Division

- | | |
|---------------------|---|
| (i) Rangia Block | :- a) Arimatta GP (entire village)
b) Bardol GP(entire village)
c) Chepti Nakul (entire village)
d) Jayantipur GP (entire village)
e) Maranjana GP (entire village)
f) Padum Kuari GP (entire village) |
| (ii) Kamalpur Block | a) Athgaon GP (entire village)
b) Guiya GP (entire village)
c) Kendukona (entire village)
d) Puthimari GP (entire village) |

:-

B) Baihata Sub Division,

- | | |
|--------------------------|---------------------------------------|
| i) Bihdia Jajikona Block | :- a) Madhukuchi GP (entire village) |
|--------------------------|---------------------------------------|

:-

:-

Requirement of materials & estimated cost

Name of PHE Sub Division	Requirement of materials		Rate /each	cost (Rs.)
Rangia PHE Sub Division	1. Hand tube wells (Singur HP with casing pipes) (nos)	300	15,479.00	46,43,700.00
	2. Chemical packets (nos)	60000	6.20	3,72,000.00
	3. Leaflets(nos)	60000	2.00	1,20,000.00
	4. Cost of POL/hire charges for boats etc.	LS		1,00,000.00
	4. Bleaching Power (bag)	200	752.25	1,50,450.00
	5. Water pouch	300000	2.00	6,00,000.00
	6. Construction of temporary toilet	500	6,341.00	31,70,500.00
	7. Construction of modular toilet	80	30,000.00	24,00,000.00
	8. Construction of urinal	450	3,157.00	14,20,650.00
	9.. Cost of sodium hypochlorite solution, Musks, hand gloves, spraying machine and other covid protective safety gears	LS		4,00,000.00
Baihata Chariali PHE Sub Division	1. Hand tube wells (Singur HP with casing pipes) (nos)	200	15,479.00	30,95,800.00
	2. Chemical packets (nos)	60000	6.20	3,72,000.00
	3. Leaflets(nos)	60000	2.00	1,20,000.00
	4. Cost of POL/hire charges for boats etc.	LS		1,00,000.00
	4. Bleaching Power (bag)	150	752.25	1,12,837.50

5. Water pouch	200000	2.00	4,00,000.00
6. Construction of temporary toilet	350	6,341.00	22,19,350.00
7. Construction of modular toilet	55	30,000.00	16,50,000.00
8. Construction of urinal	300	3,157.00	9,47,100.00
9. Cost of sodium hypochlorite solution, Musks, hand gloves, spraying machine and other covid protective safety gears		LS	3,00,000.00

Rs. 2,26,94,387.50

The division don't have sufficient fund provision to maintain a dedicated stock of materials for flood alleviation activities and as such cost of all materials and labour charges will have to be provided to the division by the district disaster management authority in the event of flood .

5.17 FISHERY DEPARTMENT

The District Fishery Development Office, Kamrup is serving the fishery sector of the district for overall development of fishery resources and also, boosting up fish and fish seed production. As Fish Ponds, Beels, Low lying areas are located in the rural areas, flood causes tremendous loss of fish farmers and fishery entrepreneur by flashing out of fishes, causing siltation of the pond bottom and damaging the embankment. Therefore, a flood contingency plan has been prepared for protection/minimizing the losses of fish and fishery assets. In the District, Flood occurs generally in the period 01st May to 31st October.

FISHERY RESOURCES:

1. Individual Ponds	:	3588.34 Ha
2. Departmental Fish Farm / Govt. Tanks	:	19.66 Ha
3. Community Tanks / Institutional Ponds	:	770.75 Ha
4. Beel Fisheries (Both Register & Un-register)	:	4434.27 Ha
5. River Fisheries (Including River Brahmaputra)	:	568.20 km
6. Low Lying Area / Swampy / Derelict etc.	:	1159.26 Ha
7. Paddy cum Fish Culture	:	436.00 Ha
8. Fish captured Paddy Field Area (Winter & Sali Paddy)	:	69614.00 Ha

FIELD LEVEL MAN POWER:

1. District Fishery Dev. Officer	:	1 no.
2. Sub-Divisional Fishery Development Officer	:	1 no.
3. Fishery Development Officer	:	14 nos.
4. Junior Engineer	:	1 no.
5. Assistant Fishery Officer	:	2 nos.
6. Fishery Demonstrator	:	14 nos.

OFFICER AND FIELD OFFICIAL (A FLOW CHART):

DISTRICT FISHERY DEVELOPMENT OFFICER

SUB-DIVISIONAL FISHERY DEVELOPMENT OFFICER

FISHERY DEVELOPMENT OFFICER

ASSISTANT FISHERY OFFICER

FISHERY DEMONSTRATOR

PRE-FLOOD PREPAREDNESS PLAN:

- ✓ Awareness among the fish farmers by arranging awareness program/meeting about the precautions to be taken during flood specially in the flood prone area.
- ✓ Visiting flood prone areas and providing advices to the fish farmers to repair their pond embankment specially the crab rat hole if any and also, depressed portion of the embankment
- ✓ Suggest to Stock of Nylon Net and Bamboo Banas are to be kept ready by the Fish Farmers of flood prone areas
- ✓ Fish Farmers are also to repair their boats if available with them
- ✓ Fish seed producers and growers are also to keep sufficient stock of fish seed so that after flood, fish farmers will be able to purchase fish seed to continue fish culture practice.
- ✓ An Emergency Response Team is formed comprising following Field Officials

Sl.No.	Name Of the Field Official	Block Jurisdiction/Area
1	Sheik Md. Abdulla Saeem, FDO	Goroimari Dev. Block
2	Ranjit Sarma, FDO	Hajo Dev, Block
3	Chakrapani Pegu, FDO	Chamaria Dev. Block
4	Silpika Gogoi, FDO	Chayani Barduar Dev. Block
5	Prasanta Kalita, FDO	Chayagaon Dev. Block
6	Jyotishna Bora, FDO	Sualkuchi Dev. Block
7	Diganta Bora, FDO	Rani Dev. Block
8	Astrica Phukan, FDO	Rangia Dev. Block
9	Mriganka Saikia, FDO	Rampur Dev. Block
10	Manisha Baruah, FDO	Bezera Dev. Block
11	Hemanta Barman, FDO	Kamalpur Dev. Block
12	Jyotish Das, FDO	Bihdia Jajikona Dev. Block
13	Pritisha Hazarika, FDO	Boko Dev. Block
14	Chakrapani Pegu, FDO	Bongaon Dev. Block
15	Rajen Das, AFO	Goroimari Dev. Block
16	Arupjyoti Das, FD	Hajo Dev, Block
17	Rozalin Salma, FD	Chamaria Dev. Block
18	Himangshu Baruah, FD	Chayani Barduar Dev. Block
19	Himashree Choudhury, FD	Chayagaon Dev. Block
20	Peena Kalita & Rajkumar Malakar, FD	Sualkuchi Dev. Block
21	Krishna Kakoti, FD	Rani Dev. Block
22	Diganta Sarma & Pradip Sarma, FD	Rangia Dev. Block
23	Kamal Jyoti Deka, FD	Rampur Dev. Block
24	Samarjit Bora, FD	Bezera Dev. Block
25	Dipankar Sarma, FD	Kamalpur Dev. Block
26	Nayanmoni Deka, FD	Bihdia Jajikona Dev. Block
27	Goutam Medhi, FD	Boko Dev. Block

PREPAREDNESS PLAN DURING FLOOD:

- ✓ Affected areas will be inspected, supervise and look after the preventive measures to be taken during flood specially to control the escape of fish from ponds/tanks. Preliminary report of assessment of flood affected villages and extent damages in fishery would be submitted to the concerned authority by the concern FDO/AFO/FD. They will also list out the flood damage ponds/tanks and fish farm through the concern Gaon Pradhan / Gaon-Burah with GPS photographs for onward submission.

POST-FLOOD PREPAREDNESS PLAN:

- ✓ Flood affected areas will be visited and necessary steps will be taken to continue fish culture practice. Fish culture practice after post flood will be advised to the affected farmers.
- ✓ Also, technical guidance will be provided to the fish farmers about how to prepare their ponds and fisheries asset at the post flood period.
- ✓ Concern FDO/AFO/FD of the block jurisdiction will be inspected/supervise the flood affected areas, will also prepare estimate as per NDRF / SDRF norms for the for the losses and same as forwarded to concern Circle Officer of the locality.
- ✓ Fish farmers will be advised to store the nylon nets, bamboo banas etc properly for future use.
- ✓ Conduct of detail survey depicting nature of damages i.e., inundation, siltation, breach of embankments, escape of fishes (fish fry, fingerlings & table fishes) loss of boat, nets and other fishing craft and gears, damage of hatchery etc and assessment of loss in terms of water area, value of stocked and other movable & immovable assets related to fishery and submit to DFDO immediately for onwards submission

PLAN FOR ANY DEPARTMENTAL COMPENSATION / RELIEF FOR THE FLOOD DAMAGE ASSET:

In our department, there is no any such Scheme to provide any compensation/relief for the flood damage fishery asset. We are implementing only NDRF / SDRF Scheme under the District Disaster Management Authority till date.

CHEPTER-6

STANDARD OPERATING PROCEDURES (SOPS)

6.1 SOPS OF WATER RESOURCES DEPTT:

Pre-Flood	During-Flood	Post-Flood
<ul style="list-style-type: none">✓ Visit to flood affected areas and classify the different areas and localities of the district on the basis of vulnerability.✓ Re-prepare and update the map if there be any change in classification of areas shown in the map prepared for flood affected areas and location of flood protection structures.✓ Digging of link drains and other drains to prevent water congestion in localized depressions.✓ Construction of bunds or repair to bunds to protect agricultural lands against floods.✓ Prepare detailed plans and estimates for works as per requirement.✓ Render necessary technical assistance to the District Administration in execution of works.✓ Prepare tentative list of flood control personnel for flood fighting, patrolling on embankments, dykes and other flood protection structures.✓ Arrange tools & equipments and other flood fighting articles and store in suitable places.✓ Arrange materials for erecting temporary sheds at the worksites for the workers and keep all departmental vehicles, boats and launches in fit-for-operation condition.✓ Complete short-term emergent flood protection measures such as drains, closing of breaches, construction of retirement bunds, anti-erosion measures etc.✓ Other measures as per ARM-1976.	<ol style="list-style-type: none">1. Follow the flood warning system as per ARM-1976.2. Start vigorous patrolling along embankments, dykes and other flood protection structures as soon as the river reaches one metre below the danger level.3. Keep close touch with the District Administration.4. Examine physical conditions of the embankments, dykes and ensure any leakage, seepages are promptly attended to.5. Take protective measures without loss of time in case of any sign of breach.6. Digging of link drains and other drains to drain outstanding floodwater after floodwater recedes.7. Finalize and start labour-oriented departmental works for test-relief in consultation with the District Administration.8. Other measures as per ARM-1976.	<ol style="list-style-type: none">1) Restore tools, equipments, vehicles and other stores.2) Collect departmental materials, vehicles etc. requisitioned by the District Administration.3) Repair and replace damaged tools and equipments.4) Other measures as per Disaster Management Manual (DMM)-1976 / Disaster Management Act (DMA)- 2005

6.2 SOPS OF HEALTH DEPARTMENT:

Pre-Flood	During-Flood	Post-Flood
<ol style="list-style-type: none"> 1. Visit to the flood affected areas on the basis of priority to vulnerability. 2. Prepare a list of hospitals, PHCs, CHCs, dispensaries and other institutions located in the area. 3. Prepare list of doctors and para-medical staff already available in each of the areas and the number of additional hands of each category that may be required in each of the areas in case of acute floods. 4. Prepare list of doctors and para-medical staffs of different category who can be withdrawn from their places of work and their services utilized for emergency relief work. 5. Ensure that adequate stock of medicines, vaccines and disinfectants likely to be necessary are kept at the district and sub-divisional headquarters. 6. Keep ready materials for augmenting the hospital beds by at least 10 in case of necessity and opening one camp dispensary for each of the high vulnerable areas. 7. Arrange for mobilizing at short notice two medical relief teams at the district HQ so as to rush them for relief work. 8. Prepare a detailed plan for utilizing the doctors and other voluntary organizations in the district if so required. 9. Take measures for prevention of epidemic and arrange vaccinations against small pox, cholera, typhoid etc. of the people in these areas. 10. Other measures as per ARM-1976. 	<ol style="list-style-type: none"> 1) Alert all doctors and para-medical staff on receipt of warning. 2) Check personnel, equipment and medical stores. 3) Arrange for necessary vehicles, ambulances in consultation with the district administration. 4) Immediately visit the affected areas along with one medical relief team. 5) Start measures for health relief in an institution located conveniently in the affected area. 6) Make immediate arrangements to open additional camp dispensaries, if necessary. 7) Decide immediately on isolation of certain patients, if necessary and arrange for isolation wards. 8) Utilize the services of Red Cross and other VOs. 9) Frequently visit the flood affected areas and ensure effectiveness of health measures. 10) Other measures as per ARM-1976. 	<ol style="list-style-type: none"> 1) Restore equipment and stores. 2) Repair or replace damaged equipments. 3) Arrange for disposal of unutilized medicines and disinfectants. 4) Other measures as per DM Manual-1976 / DMA-2005

6.3 SOPS OF PUBLIC HEALTH DEPARTMENT:

Pre-Flood	During-Flood	Post-Flood
<ol style="list-style-type: none"> 1) Visit to flood affected areas by 30th April. 2) Assess measures likely to require for safe water supply in those areas. 3) Prepare list of engineering personnel of different categories already available and the number of additional hands that may be required in each area. 4) Prepare list of engineering personnel of different categories who can be withdrawn from their places of work and their services utilized for emergency relief work. 5) Arrange for mobilizing at short notice two PHE teams at the district HQ to rush them for emergency relief work. 6) Ensure adequate stock of equipment and materials for sinking tube well, ring well, water reservation etc. in the relief camps and other places in the affected areas. 7) Camp materials and other stores for workers and keep them in appropriate places. 8) Keep the departmental vehicles in good running condition. 9) Other measures as per ARM-1976. 	<ol style="list-style-type: none"> 1) Alert sub-ordinate officers and staff for floods on receipt of warning. 2) Check vehicles, equipment, stores etc. and draw up tentative programme of action. 3) Visit the affected areas immediately along with one PHE team and start water supply measures. 4) Assess extent of water supply measures required and deploy necessary staff. 5) Constantly visit the flood affected areas and ensure adequate safe water supply measures. 6) Other measures as per ARM-1976. 	<ol style="list-style-type: none"> 1) Restore tools & equipment, stores etc. 2) Repair or replace damaged tools and equipment. 3) Other measures as per DM Manual-1976 DMA-2005.

6.4 SOPS OF AGRICULTURE DEPARTMENT:

Pre-Flood	During-Flood	Post-Flood
<ol style="list-style-type: none"> 1) Undertake extension measures relating to the latest result of research available from AAU etc. on already released varieties including flood tolerant varieties and other cultural practices for agriculture in the affected areas. 2) Advise the dates after which sowing, transplanting should not be undertaken and advise on suitable cropping patterns. 	<ol style="list-style-type: none"> 1) Alert all sub-ordinate officers and staff on receipt of warning. 2) Check stock of seeds, manures, implements etc. and make arrangements for raising seedlings. 3) Draw a tentative programme for emergency relief works. 	<ul style="list-style-type: none"> ❖ Restore the tools and plants. ❖ Repair the damaged tools and plants ❖ Dispose off undistributed seeds and manures etc., which cannot be kept for use beyond

<ol style="list-style-type: none"> 3) Assessment of the acreage under crops and number of cultivators to be affected in each of the areas. 4) Prepare block-wise agricultural maps showing areas under different crops in the flood affected areas. 5) Assess requirement of seeds, seedlings, manures etc. for grants, tools and plants for emergency relief works. 6) Make arrangements for raising seedlings in specific government agricultural farms, nurseries etc. 7) Other measures as per ARM-1976. 	<ol style="list-style-type: none"> 4) Arrange distribution of agricultural inputs in consultation with the district administration. 5) Render technical guidance to the needy cultivators for salvage and protection of surviving crops and raising of such varieties of crops as may be suitable during the season or in the next crop season. 6) Arrange for spraying of pesticides wherever necessary. 7) Constantly visit the affected areas to ensure effectiveness of agricultural relief and rehabilitation measures. 8) Other measures as per ARM-1976. 	<p>a particular crop season.</p> <p>❖ Other measures as per DM Manual-1976 / DMA-2005.</p>
---	--	--

6.5 SOPS OF PUBLICITY DEPARTMENT:

Pre-Flood	During-Flood	Post-Flood
<ol style="list-style-type: none"> 1) Visit to flood affected areas by 30th April. 2) Make an assessment of the publicity requirements of the compact zones (depending on extent of vulnerability) in the district. 3) Make a list of requirement of staff for deployment of publicity units in the zones for publicity works. 	<ol style="list-style-type: none"> 1. Alert the staff for floods on receipt of warning and maintain close contact with the district administration. 2. Check for personnel and equipment and arrange publicity through available means regarding flood warning and instructions for 	<ol style="list-style-type: none"> 1) Restore equipment etc. and take necessary steps for repair or replacement of damaged tools and equipments. 2) Arrange for publicity materials in consultation with concerned

<ul style="list-style-type: none"> 4) Keep the departmental vehicles in good running condition for publicity works. 5) Keep close liaison with the district administration and all concerned heads of departments for giving advance publicity. 6) Ensure that facilities for press communications remain undisturbed during disaster season. 7) Utilize the Police radio channel for transmission of urgent and important press messages whenever necessary. 8) Maintain close liaison with the local press and all media heads etc. stationed in the district. 9) Other measures as per ARM-1976. 	<ul style="list-style-type: none"> evacuation etc. if necessary. 3. Immediately visit the flood affected areas and ascertain publicity requirements. 4. Deploy fully equipped publicity units in the affected areas. 5. Install PA systems in the evacuation/relief centers as may be required by the district administration. 6. Issue press messages by all available means timely and regularly to the AIR, newspapers etc. 7. Frequently visit flood affected areas to ensure effectiveness of the publicity measures. 8. Other measures as per ARM-1976. 	<ul style="list-style-type: none"> departments regarding matters of health, sanitation, cattle epidemic etc. 3) Arrange for mobilizing at least four self supporting publicity units for the affected areas. 4) Arrange for photography and news reel coverage of flood situation wherever necessary. 5) Other measures as per DM Manual-1976 / DMA -2005.
---	--	--

6.6 SOPS OF A.H. & VETERINARY DEPARTMENT:

Pre-Flood	During-Flood	Post-Flood
<ol style="list-style-type: none"> 1) Visit to the flood affected areas by 30th April. 2) Assess requirement of veterinary measures to be taken in affected areas and arrange for VAS, VFA and other staff, equipment, medicines, Vaccines, disinfectants etc., materials for opening first aid centers and camp dispensaries. 3) Locate suitable high places for sheltering livestock. 4) Mobilize two or more veterinary teams at the district HQ for emergency relief work. 5) Keep at prescribed scales or essential equipment, medicines, vaccines, disinfectants in every hospital, dispensary, first aid center in the affected areas. 6) Arrange for fodder from livestock fodder farms or from other sources. 7) Arrange for prevention of wide spread disease in epidemic form amongst animals. 8) Assist the district administration in arranging with local traders for supplying animal feed at reasonable price if required. 9) Prepare veterinary map showing hospital, dispensaries, first aid center, AI sub centers and cattle population covered by each of these institutions. 10) Arrange for short duration training course in veterinary medical care and prevention of epidemic among animals for staffs. 11) Arrange for sufficient IEC materials for public awareness. 12) Other measures as per ARM-1976. 	<ol style="list-style-type: none"> 1) Alert the subordinate Officers and field staff on receipt of warning. 2) Check and arrange personnel, stores, equipment, vehicles etc. and draw up tentative programme of emergency relief works. 3) Visit the flood affected areas immediately with a veterinary relief team and start relief measures. 4) Arrange with the help of district administration shifting of livestock to suitable high grounds. 5) Open additional first aid centers and camps, dispensaries if necessary. 6) Constantly visit the flood affected areas and ensure effectiveness of the measures taken. 7) Other measures as per ARM-1976. 	<ol style="list-style-type: none"> A. Restore equipment and stores. B. Repair or replace damage equipment. C. Arrange for disposal of balance medicines or replenished stock of medicine and stores. D. Take steps for repair of damaged veterinary buildings. E. Other measures as per DM Manual-1976 / DMA- 2005.

6.7 SOPS OF SOCIAL WELFARE DEPARTMENT:

During any disaster situation, the weakest and the neglected viz., children, old and infirm, handicapped and expectant/nursing mothers suffer most. The community has a special responsibility for protecting them. The Social Welfare department is entrusted with this responsibility.

Pre-Flood	During and Post-Flood
<ol style="list-style-type: none">1) Visit to flood affected areas by 30th April.2) Make arrangement for mobile units of maternity and child welfare centers wherever necessary.3) Draw up nutrition programme for the children below 6 years and expectant/ nursing mothers in disaster prone areas.4) Make arrangements for taking care in the relief centers of orphans, infirm and destitutes.5) Assess requirement and arrange for milk powder, baby food etc.6) Make a list of facilities of voluntary social welfare organizations located in the district.7) Make list of personnel for rendering services in the relief centers.8) Other measures as per ARM-1976.	<ol style="list-style-type: none">1) Alert personnel for floods on receipt of warning and keep constant touch with the district administration.2) Ensure that orphans, infirm and destitutes accommodated in the relief/ evacuation centers are properly taken care of.3) Shift the destitutes to destitute homes wherever necessary.4) Arrange for milk powder, baby food etc. as per nutrition programme.5) Other measures as per DM Manual-1976 / DMA-2005.

ANNEXURES
IMPORTANT CONTACTS DETAILS

Annexure-I
Important Contact Numbers of District Administration
Kamrup District STD code – 0361

Name of officers & Staffs	Designation	Office No.	Res. No.	Cell No.
Smt. Keerthi Jalli, IAS	DC, Kamrup	Nath Driver:- 96788-84819 Boro Driver:- 78965-12494 0361-2684404 (O) Mail ID- dc-kamrup@nic.in	0361- 2680032 Forest Inspection Bungalow	9435073737
Shri Susanta Kumar Dutta, ACS	DDC Kamrup			94351-51760
Shri Kamal Baruah, ACS	ADC Kamrup			98540-25487
Smt. Chandana Boruah, ACS	ADC Kamrup			96785-71254
Shri Nitya Binod Warie, ACS	ADC Kamrup			70864-25227
Shri Abhijit Gogoi, ACS	ADC Kamrup			84020-51631
Shri Pankaj Kr. Nagbanshi, ACS	ADC Kamrup			78961-88342
Shri Debasish Goswami, ACS	SDO Rangia (Civil)			70024-49647
Manash Jyoti Borah, ACS	Election Officer			70053-67419
Smt. Krishnesha Bora, ACS	Assistant Commissioner, Kamrup			70860-53706
Partha Pratim Choudhury, ACS	Assistant Commissioner, Kamrup			91271-01648
Polash Borah, ACS	Assistant Commissioner, Kamrup			95081-85096
Rakesh Kr. Thakur, ACS	Assistant Commissioner, Kamrup			70022-79175
Himangshu Saloi, ACS	Assistant Commissioner, Kamrup			99541-92947
Neel Harit Kaushik, ACS	Election Officer, Rangia Civil			86388-84146
Anupam Baro, ACS	Assistant Commissioner, Rangia Civil			69017-54979
Kritanjali Kashyap, ACS	Assistant Commissioner, Rangia Civil			86387-53123
Jijily Thaosen, ACS	Assistant Commissioner, Rangia Civil			8638825132
Trilokesh Narzay, AFS	FAO, Kamrup			9954154271
Shri Mridul Deka	ADIO, NIC (Kamrup)			91013-46894
Jyotish Das	DDS, FCS&CA			94353-47817
Manabi Das	Supdt. Excise			98644-73535
Shri Diganta Baruah	Dy. Supdt. Of Excise			98640-96969
Shri Manjit Kumar Das	Sr. Sub-Registrar			86385-39249

Shri Parag Kakoti	Project Director, DRDA			9435180557
Shiri Sulakshana Mithi Kachari	DIPRO, Kamrup			94013-61505
Shri Anirudh Taye	i/c SPO, Kamrup			94351-04416
Jayashree Sharma,	APO, Kamrup			98642-94966
Dr. Rajiv Dutta Chowdhury	District Project Officer, DDMA			94350-23991
NAZIR	Shri Niranjana Boro, Sr. Asstt			9365167895
Ritu Goswami	DPS, NRC			70020-85201
Emergency Contact Nor DEOC (District Emergency Operation Center), Kamrup, Amingaon		0361-2684407 (toll free nor-03611077)		96784-71071

Annexure-II

Circle Officers				
Sl No	Name of Revenue Circle	Officers Name	Mobile	E-mail ID
1	Hajo	Afreen Hussain, ACS	69015-68318	cohajo2@gmail.com
2	Kamalpur	Bikramjit Borah, ALRS	76379-55577	bora.bikram@gmail.com
3	N. Guwahati	Mithinga Daimari, ACS	91013-44236	mithingadaimari1991@gmail.com northghyrevcircle2016@gmail.com
4	Rangia	Bhaskar Jyoti Kalita, ACS	96509-95375	bjkntpc@gmail.com
5	Nagarbera	Utpal Kr. Deka, ALRS	86385-02408	udeka16@gmail.com
6	Chamaria	Bilivia Choudhury, ALRS	8638149033	biliviachoudhury.civilservice@gmail.com
7	Boko	Dibash Bordoloi, ACS	9954809161	dibashbordoloi@gmail.com
8	Goroimari	Sameer Choudhury, ALRS	97063-39110	choudhurySameer01@gmail.com
9	Chhaygaon	Chiranjit Das, ACS	96138-33495	jeet.chiranjit@gmail.com
10	Kayan	Arpita Dutta Majumdar, ALRS	80117-75454	arpitaduttam@gmail.com
11	Palashbari	Himadri Borah, ACS	91010-15146	borahhimadri92@gmail.com

Circle Officer (A)				
Sl No	Name of Revenue Circle	Officers Name	Mobile	E-mail ID
1	Hajo	Krishna Kishore Saharia, ALRS	60038-72434	
2	Boko	Soma Roy, ALRS	80765-30172	
3	Palashbari	Nithee Kalita, ALRS	93652-23060	
4	Nagarbera	Eftekhar Hussain, ALRS	88823-12097	
5	Kamalpur	Gautam Bhaskar, ALRS	86383-75925	

Annexure-III

Contact Number of Block Development Officer, Kamrup

Sl No	Name	Block Name	Contact No.	E-mail ID
1	Indranill Kashyap	Hajo	84719-97716	hajodevblock11@gmail.com
2	Gangatri Neog	Boko	70026-21251	bokodevblock11@gmail.com
3	Zahirul Islam	Rampur	70029-26842	bdorampur@gmail.com
4	Usha Deka	Chayani Barduar	94354-09986	bdocbdb123@gmail.com
5	Gautam Lal Muzumdar	Rangia	69008-58970	bdorangia@gmail.com
6	Kashyapee Kashyap	Chaygaon	70020-20956	bdochhaygaon@gmail.com
7	Bidyut Kalita	Bongaon	80112-95482	bdobongaon@gmail.com
8	Rubita Sarkar	Goroimari	88767-07409	bdogoroimari@gmail.com
9	Archana Das	Sualkuchi	98641-58873	bdosualkuchi@gmail.com
10	Apurba Baruah	Bezera	98640-16101	bdobezera@rediffmail.com
11	Baishali Bhattacharya	Bihdia Jajikona	88603-13554	bihdiajajikonadev.block@yahoo.in
12	Azija Begum	Rani	86387-82400	brbdorani@gmail.com
13	Diptha Kantha Samua	Chamaria	70022-45180	bdochamariadevblock@gmail.com
14	Manoj Kumar Bania	Kamalpur	97065-38801	bdokamalpurdo@gmail.com

Annexure-IV

CONTACT DETAILS OF OTHER OFFICERS, KAMRUP:

Sl No	Name of the Officer	Designation	E-mail ID	Mobile No
1	Shri Parag Kakoti	Dy. CEO, Zila Parishad, Kamrup	kamrupzp@gmail.com	94351-80557
2	Shri Rita Talukdar	The President, Zila Parishad, Kamrup		93658-98526
3	Dr. Mohitosh Benarjee	The Joint Director, Health Services, Kamrup	jtdhskamrup@yahoo.com	94351-13544
4	Shri Basabendu Dev Roy	The AGM Rangia Electrical Circle, APDCL, Rangia	agm.red.apdcl@gmail.com	94355-54862
5	Shri Dhruva Jyoti Hazarika	The CEO Guwahati Electrical Division-II, APDCL, Guwahati	dgmgec2@yahoo.co.in	94350-81159
6	Shri Chinmoy Sharma	The AGM, Guwahati Electrical Division, APDCL, Guwahati/SDO, Amingaon	dgmgec2@gmail.com	82538-79435
7	Putul Bhagabati	The DGM, APDCL, Mirza		94350-12676
8	Dhruva Deka	The AGM, APDCL, Mirza	agmmed@rediffmail.com	98540-50065
9	Shri Bhabendra Sarma	The Executive Engineer, PWD(R) South Kamrup Territorial Road Division	guwahatiroaddivision@gmail.com	91017-78167
10	Shri Himangshu Das	The Executive Engineer, PWD(R) Hajo- Sualkuchi Territorial Road Division	ngsrdpwr@gmail.com	78962-76912
11	Shri Kushal Kalita	The Executive Engineer, PWD(R) North Kamrup Territorial Road Division	exeengineerangiarrdivision@gmail.com	86381-64535
12	Santanu Kr. Nath	Executive Engineer, PWD (Building), Rangia, Kamalpur, Hajo Division		7399276310
13	Achinta Barua	Executive Engineer, PWD(B) Guwahati West Division		80999-47764
14	Santanu Kr. Nath	Executive Engineer, PWD (Building), Rangia, Kamalpur, Hajo Division		7399276310
15	Shri Bhupendra Ch. Sarma	AEE, Boko Rural Sub Division		9864507561
16	Shri Dwipen Kumar Sharma	AEE, Pandu Investigation WR Sub Division	sarmakrdwipen@gmail.com	9435148798
17	Abdul Mahib Mazumdar	Superintending Engineer, Kamrup Rural Division, Water Resource Deptt.	guwest.wrd@gmail.com	94355-45170
18	Shri Subrata Dey	Ex. Engineer, Kamrup Rural, Water Resource Division.	guwest.wrd@gmail.com	9435319292
19	Shri Dwipen Sharma	The Executive Engineer, East Division Water Resource Deptt.Ghy-8	ghy.eastwr@gmail.com	7002684915
20	Shri Jyotish Gogoi	The Executive Engineer, Inland Water Transport, Ulubari Ghy-7	iwtdivisionghy@gmail.com	98640-26665
21	Shri Bipul Chowdhury	Executive Engineer, Water Resource Nalbari Division		9435019294

22	Shri Ganesh Kalita	i/c AEE, Hajo Water Resource Sub Division		97060-44197
23	Shri Pabitra Das	The Executive Engineer, Water Resource, Mechanical Division	pabitradas02@gmail.com	9435381829
24	Shri Gautam Barkakoty	i/c The Executive Engineer, Palashbari, Water Resource Deptt.	palasbarigumiprojectwrdivision@gmail.com	9864437969
25	Shri Ganesh Kalita	A.E.E. Rangia Water Resource Sub division		97060-44197
26	Shri Khanindra Sarma	The Executive Engineer, PHE, Guwahati Division-I, Ghy-21	eephe1@gmail.com	94350-10875
27	Shri Pranjal Pathak	The Executive Engineer, PHE, Rangia Division, Rangia	rangia.phe@gmail.com	9435024988
28	Shri Ratul Pathak	J.E. PHE, Rangia Division, Rangia		94357-14201
29	Shri Manoj Chowdhury	The D.T.O. Kamrup	dtoamingaon@gmail.com	94351-94316
30	Shri Dhiren Karjee	The District Agriculture Officer, Kamrup	kamrupdao@gmail.com	94355-19441
31	Shri Hirendra Nath Deka	The District AH & Veterinary Officer, Kamrup	dvokamrup@gmail.com	60007-99064
32	Tapan Kr. Kalita	Inspector of School	rmsakamrup@gmail.com	78965-96440
33		District Elementary Education Officer	ssakamruprural@gmail.com ssakamrup@rediffmail.com	
34	Shri Pratul Barman	District Fishery Development Officer, Kamrup	Dfdokamrup123@gmail.com	86380-77039
35	Shri Bhupen Bhattacharya	The District Social Welfare Officer, Kamrup	dswokamr2017@gmail.com	94350-73084
36	Shri Pradip Dutta	The Divisional Officer, Soil Conservation Deptt. South Bank, Kamrup (Boko)	divisionalofficersouth@gmail.com	94350-17653 86382-02097 84860-37653
37	Shri Zahid Hussain	The Divisional Officer, Soil Conservation Deptt. Nalbari		97069-59123
38	Shri Bhuban Ch Medhi	The Range Officer, Soil Conservation Deptt. Rangia		8822152581 9387041176
38	Shri Rabindra Nath Rabha	The Range Officer, Soil Conservation Deptt. South Bank, Kamrup (Boko)		6003652581
39	Shri Kangkan Goswami	The Executive Engineer, Guwahati West Palashbari Division, Irrigation, Palashbari	irrigexenghywest@gmail.com	9864040818
40	Shri Dhrubajyoti Baishya	The Executive Engineer, Boko Division, Irrigation, Boko	eeirrigationghydivn456@gmail.com	70022-10038 94351-03217
41	Shri Maneswar Deka	The Executive Engineer, Hajo Jalukbari Division, Irrigation, Jalukbari	hajojalukbari.xen@gmail.com	9864420003
42	Shri Deb Kr Das	The Executive Engineer, Rangia-Kamalpur Division, Irrigation Deptt.		94354-80277
43	Shri Dimpi Bora, IFS	The Divisional Forest Officer, Department of Environment & Forest, West Division, Kamrup	dfo.t.kmpw@gmail.com	94355-68218
44	Shri Sunnydeo Choudhury	The Divisional Forest Officer, North Kamrup Division	dfo.t.northkamrup@gmail.com	94015-92905
45	Shri Nirupam Dutta	District Labour Officer, Kamrup		94353-07830

46	Shri Balendra Kalita	Executive Engineer, DRDA		84868-48447
47	Pranab Jyoti Chetia	Assistant Executive Engineer, WR, Mirza		9401099131
48	Shri Bharat Bhusan Sarma	Assistant Executive Engineer, East Division Water Resource Deptt.Ghy-8		9435726380
49	Mostafa Ali Ahmed	Executive Engineer, PWD(R), NEC Division, Chandmari, Guwahati-3	eeprwdguwnec@gov.in	94350-16720
50	Apurba Kumar Das	Assistant Executive Engineer, PWD (Building) Kamalpur Division		95313-32377 60027-81182
51	Nazibuddin Ahmed	Assistant Executive Engineer, PWD(R), NEC Division, Chandmari, Guwahati-3		97067-52740
52	Pranab Deka	Assistant Executive Engineer, Boko, Chhaygaon, Palashbari Territorial Building Division, Mirza		9864094001
53	Prabin Chakrabarty	Junior Technical Officer, BSNL, Panbazar		94355-99233
54	Kandarpa Kr. Das	Superintendent of Tolaram Bafna Civil Hospital		
55	Dr. Surajeet Kumar Barua	Superintendent of Narayana Super Speciality Hospital	surajeetkumarbarua.dr@nhhospitals.org	70860-21390
56	Mukesh Agarwala	Director,SDRF, Fire & Emergency Services, Panbazar	info@asfso.org	94350-48633

57	Hemanga Talukdar	The Director General Civil Defence, Beltola, Guwahati	hgbn12@gmail.com	6002568403
58		The Commandant, AG, Central Training Institute, Panikhaiti		9859936944
59	Shri Manabendra Saikia	Assistant Director of Sericulture, Kamrup		95085-59186
60	Jayanta Gogoi	i/cThe Executive Engineer, Inland Water Transport, Ulubari Ghy-7	iwtdivisionghy@gmail.com	86382-58535
61	Gautam Das	District Industries Center		94350-72939
62	Arup Bharali	Functional Manager, DIC		91012-39027
63	Nisikanta Sarma	Asst. Director Handloom & Textile		94011-42815
64	Santanu Dutta	Member Secretary , Assam Pollution Control Board	chairman@pcbassam.org , membersecretary@pcbassam.org	
65	Sumit Kumar Das	DPM, ASRLM, Kamrup		86380-26337
66	Lt. Cornal Bhamre	HQ 21 Mountain Division		94227-64115
67	J.P. Singh	DIG, SSB, Rangia		98688-07982
68		Inland Water Transport	diwtassam@gmail.com	0361-2840201

Annexure-V

CONTACT DETAILS OF DISASTER MANAGEMENT FIELD OFFICER, KAMRUP DISTRICT:

Sl No	Name	Circle	Contact No	E-mail ID
1.	Jayanta Deka	Palashbari	97073-21436 99579-96115	seiaajayanta1989@gmail.com
2.	Nitul Islam	Hajo	88761-64439 70020-63327	nitulislam12@gmail.com
3.	Bhaswati Kalita	Chhaygaon	97073-73943 70026-38170	bhaswatalita100@gmail.com
4.	Pritam Kalita	Boko	81349-41960 93658-64352	prtmkalita@gmail.com
5.	Saurav Borkakoti	North Guwahati	70023-70681 87248-07956	sauravborkakoti@gmail.com
6.	Moidul Islam	Nagarbera	84862-44018 86385-49715	islammoidul581@gmail.com
7.	Arpana Das	Kayan	6002391938	arpanadas00@gmail.com
8.	Jiaur Rahman	Goroimari	7399479207 86382-02812	rjiaur29@gmail.com
9.	Subhash Baruah	Kamalpur	95085-74993 93655-42005	subhashbaruah15@gmail.com
10.	Injamul Hoque	Chamaria	8822214692 86380-03109	injunitu@gmail.com
11.	Eljohny Johori	Rangia	70021-27412 87539-29677	eljunijohori128@gmail.com

Annexure-VI

FIRE STATION, KAMRUP:

Contact Details of Kamrup Fire & Emergency Service Station/Section Officer/ NDRF/Army

SL. No.	Name of the Fire & Emergency Service Station	Name & Designation		Contact Nos.	
		Name	Designation	Office	Email-ID
1	Station Officer, North Guwahati F&ESS	Sri Moonanjan Ramciary	03612-690052	87230-31916	
2	Station Officer, Baihata Chariali F&ESS (in Kamalpur Circle)	Sri Bijoy Mazumder	03621-286477	96789-81608	
3	Station Officer, Rangia F&ESS	Sri Biswajit Talukdar	03621-240517	86387-61790	
4	Station Officer, Sualkuchi F&ESS	Sri Dipankar Baishya	03612-830110	70022-51308	
5	Station Officer, Hajo F&ESS	Sri Aditya Ch. Das	03612-820988	88224-91532	
6	Station Officer, Mirza F&ESS	Abdul Awal	03623-230089	91011-31072	
7	Station Officer, Boko F&ESS Looks after Nagarbera	i.c. Sri Ardhendu Mazumdar	03623-292061 (60026-01160)	87610-33733	
8	Station Officer, Chhaygaon F&ESS Looks after Chamaria & Garoimari	i.c. Hemen Deka	03623-261838	70029-09807	
9	Station Officer, Pandu Fire & ES	Sri Nabajyoti Nath	0361-2674817	8822491532	
	Deputy Director, Fire & Emergency Services, Panbazar	Sri Nanda Singh		88223-03906	
10	SDRF/ F&ES Control Room, Panbazar	Ram Chandra Bhakat	0361-2737680	94355-13496 94357-25450	
11	F&ES Control Room, Lakhara		0361-279907		
12	NDRF Control Room, Patgaon		0361-2840284	94351-17246 94010-48790	

				96382-84053	
--	--	--	--	-------------	--

Annexure-VII

CONTACT DETAILS OF POLICE OFFICIALS, KAMRUP:
POLICE OFFICERS OF KAMRUP DISTRICT

Sl No	Designation & Address	Name of Officers	Contact Numbers
1	SP, Kamrup	Shri Hitesh Chandra Roy, APS	94355-39728 0361-2684400 (O) 0361-2684403 (Fax)
2	SP, River Police	Nitai Ch. Ghosh, APSF	94350-77357
3	Addl. Suptd. Of Police, (HQ) Kamrup	Shri Kalyan Kr. Pathak, APS	84149-96179 98640-39133 0361-2684401(O)
4	Dy. Supdt. Of Police (HQ), Kamrup	Shri Rajib Kr Saikia APS	94350-96003
5	Dy. Supdt. Of Police (B), Kamrup		
6	Dy. Supdt. Of Police (B), Kamrup	Shri Achyutananda Das, APS	86386-92071
7	Dy. Supdt. Of Police (DSB), Kamrup	Shri Bikash Kalita, APS	86386-14558
8	SDPO, Rangia	Ms. Sizal Agarwal, IPS	75768-03827 03621-240540 (O)
9	RI, Kamrup	Inspr. (UB)Shri Akshay Narayan Dev	80110-26797
10	IBI, Kamrup	Shri Abhijit Kakati	70026-15803 0361-2132361 (O),
11	ABI, Kamrup	Shri Nazrul Islam Hazarika	99543-75140 88227-34092
12	CI, Baihata Chariali	Inspr.(UB) Dilip Bania	99578-21593
13	CI, Chaygaon Circle	Inspr.(UB) Kamakhya Mishra	96786-22515
14	Reserved Officer, Kamrup	SI(UB) Dhanuk Ch. Barman	99575-40071

15	MTO, Kamrup	ASI, Anup Sarma	97060-54017
16	Police Control Room, Kamrup	---	0361-2684402 60269-00747
17	O.C., Rangia P.S	Inspr. (UB) Bhaskar Malla Patowary	94350-64510
18	I.C., Tulshibari O.P.	SI(UB) Pranjal Kumar Nath	86382-77738
19	I.C., Dobok P.P.	ASI (UB)Bhaity Ahmed	91017-94213
20	O.C Kayan P.S.	SI (UB) Pramod Konwar	94353-65044
21	O.C., Kamalpur P.S.	SI(UB) Biren Baruah	9435089979
22	O.C., Baihata Chariali P.S.	SI(UB) Tinku Goswami	9435378510 99578-86350
23	O.C., Changsari P.S	SI(UB) Birakson Muchahary	81339-04783
24	I.C., North Ghy (Gauripur) O.P	SI(UB) Nabajit Deka	86388-53973
25	OC North Guwahati, P.S	INSPR (UB) Bimal Chetri	91013-41730
26	I/C Amingaon O.P	SI(UB) Tonmoy Nath	86382-84128
27	O.C., Hajo P.S.	SI(UB) Nabajit Nath	84738-14468
28	I.C., Ramdia O.P	SI(UB) Mantu Kalita	70021-68169

Annexure-VIII

OTHER IMPORTANT CONTACT NOS:

Sl No	Department	Mail-ID	Contact No
1	SDRF Control Room	info@asfso.org	0361-2737680
2	Police Control Room		0361-2684402 75789-82561
3	NDRF Control Room	ndrf01@hotmail.com	9435117246 0361-2840284
4	DEOC Control Room, Kamrup, Amingaon	ddmakamrup@gmail.com	96784-71071
5	Flood & Metrological Office		0361-2840201
6	CWC	cwc@gmail.com	0361-2674267
7	Brahmaputra DC Court		0361-2674186

Annexure-VIII

LIST OF WHOLESALERS AND MILLERS:

Sl. No.	NAME OF WHOLESALERS	PHONE NUMBER
1	M/S Mayur Roller Flour Mills.	94350-62643
2	M/S Enterprise	94350-42290
3	M/S Nu-Food	94350-41587
4	M/S Goalpara Roller Flour Mills	94350-43413
5	M/S Reliable Roller Flour Mills.	98599-11722

NAME OF GPSS/WCC UNDER KAMRUP DISTRICT:

A. KAMRUP SADAR SUB-DIVISION

SL NO.	NAME OF OFFICERS	NAME OF GPSS/WCCS	
1	BIDYADHAR DEKA, SI PH- 9864329009	PALASHBARI	
2		NO. 1 RAMDIA	
3		NO. 2 RAMDIA	
4		CHAMPAK NAGAR	
5		BANGAON	
6		LUKI	
7	RISTA THAPA, S.I. PH-9101248819	DAKSHIN RAMPUR	
8		CHHAYGAON PANTAN	
9	KRISHNA KANTA SAIKIA, S.I. PH-7002264793	UTTAR CHAYANI	
10		DAKHIN CHAYANI	
11		RANI BHOLAGAON	
12		BORDUAR	
13		PUB-CHAMARIA	
14		GOROIMARI	
15		CHAMARIA SATRA	
16		NAGARBERA	
17		ABDUL KALAM AZAD, S.I PH-8811026069	TUPAMARI
18			NORTH GUWAHATI
19	BEKELI		
20	SARAGHAT		
21	NO. 2 HAJO		
22	NO. 1 HAJO		
23	SONTOLI		
24	PACHIM BONGSHAR		
25	NO.1 PUB BONGSHAR		
26	NO.2 PUB BONGSHAR		
27	BAR BONSHAR		
28	MADHAB BARMAN, SUB- INSPECTOR PH-8134024842	UTTAR RAMPUR	
29		BOKO	
30		DAKSHIN SARU BONGSHAR	
31	MAYASHIR ATHAPARIYA, SUB-INSP	9101212483	
32	MINU DAS, SUB-INSP	8011037120	
33	SYEDA NURUL NEHAR MAMTAZ, SUB-INSP	9508143131	

B. RANGIA CIVIL SUB-DIVISION

SL NO.	NAME OF OFFICERS	NAME OF GPSS/WCCS	Designation	Phone No
1	SABIN BARO	PATIDARRANG	Inspector, FCS & CA	8638115311
2		KARARA		
3	NRIPENDRA KR. DAS	RANGIA	Sub-Inspector, FCS & CA	6001723859
4		BAIDYADAGARH		
5	MADAN TALUKDAR	PUTHIMARI,	Sub-Inspector, FCS & CA	6900337358
6		PACHIM BORIGOG		
7		BORIGOG		
8	KALICHARAN KALITA	MADHUKUCHI	Sub-Inspector, FCS & CA	9101003407
9		KAMALPUR		
10		MADARTOLA		

Annexure-X**NAME AND LOCATION OF KEROSENE DEPOTS UNDER KAMRUP DISTRICT:****A. KAMRUP SADAR SUB-DIVISION**

Sl. No.	NAME AND LOCATION OF KEROSENE DEPOTS	PHONE NUMBER
1	G.R. KALITA, PALASHBARI	
2	P.K. MAHANTA, JHAROBORI	
3	THAKURIA BROTHERS, CHHAYGAON	
4	SURENDRA NARAYAN KALITA, GOROIMARI	
5	G.P SAHA & SONS, NAGARBERA	
6	KALARAM DAS, BOROMBOI	
7	C.M.S. & SONS, HAJO	
8	BHARALI SERVICE STATION, SUALKUCHI	
9	SANTOSH RABHA, DADARA	
10	RAMDHAN NATH, CHANGSARI	
11	C.M.S. & SONS, NORTH GUWAHATI	

B. RANGIA CIVIL SUB-DIVISION

Sl. No.	NAME AND LOCATION OF KEROSENE DEPOTS	PHONE NUMBER
1	DANMAL SOGANI, BAIHATA CHARIALI	
2	C.M.S. & SONS, RANGIA	
3	AGARWAL AUTO AGENCIES, RANGIA	
4	PULIN RAJAN DEKA, DUMUNI CHOWKI	